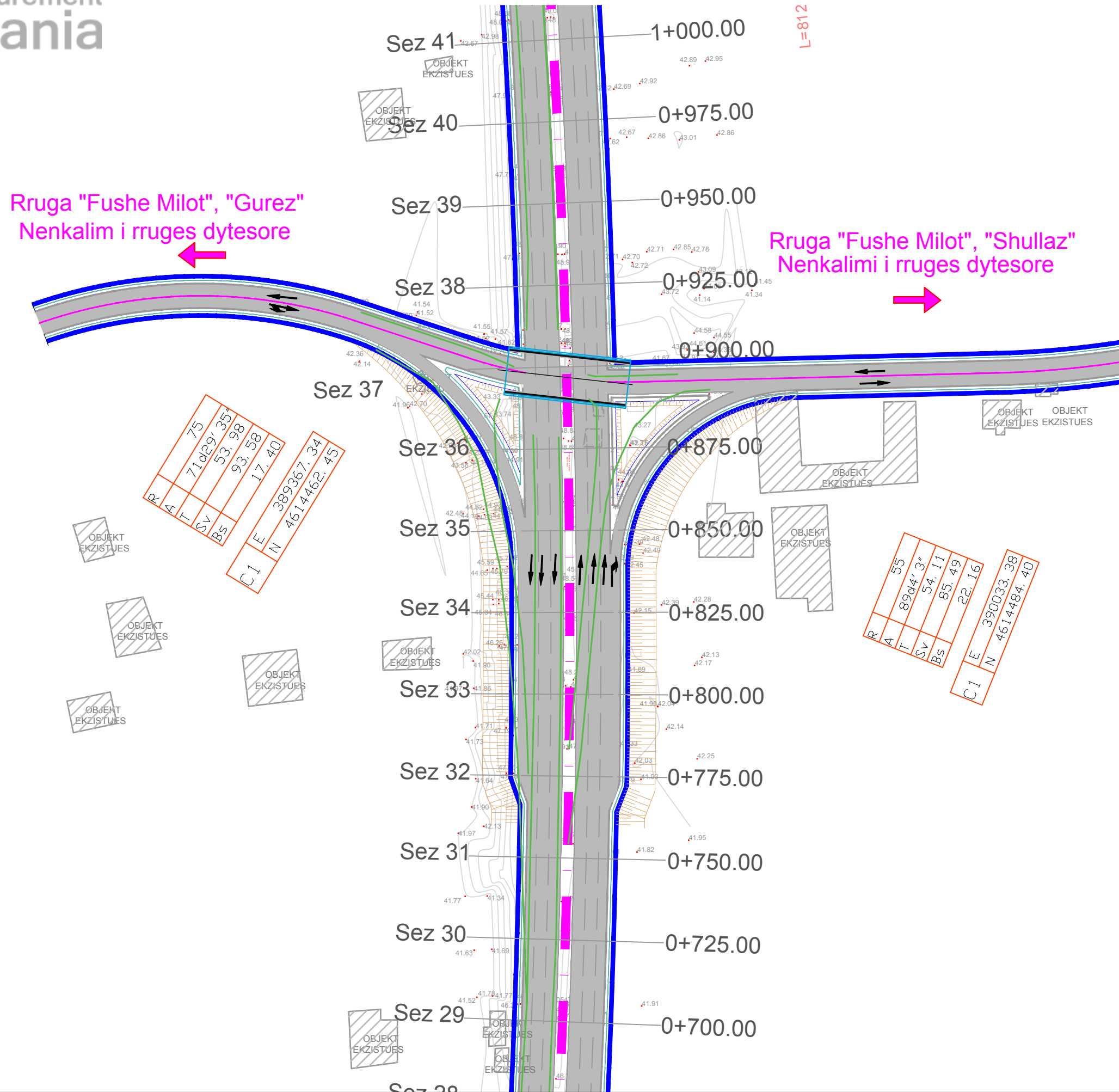
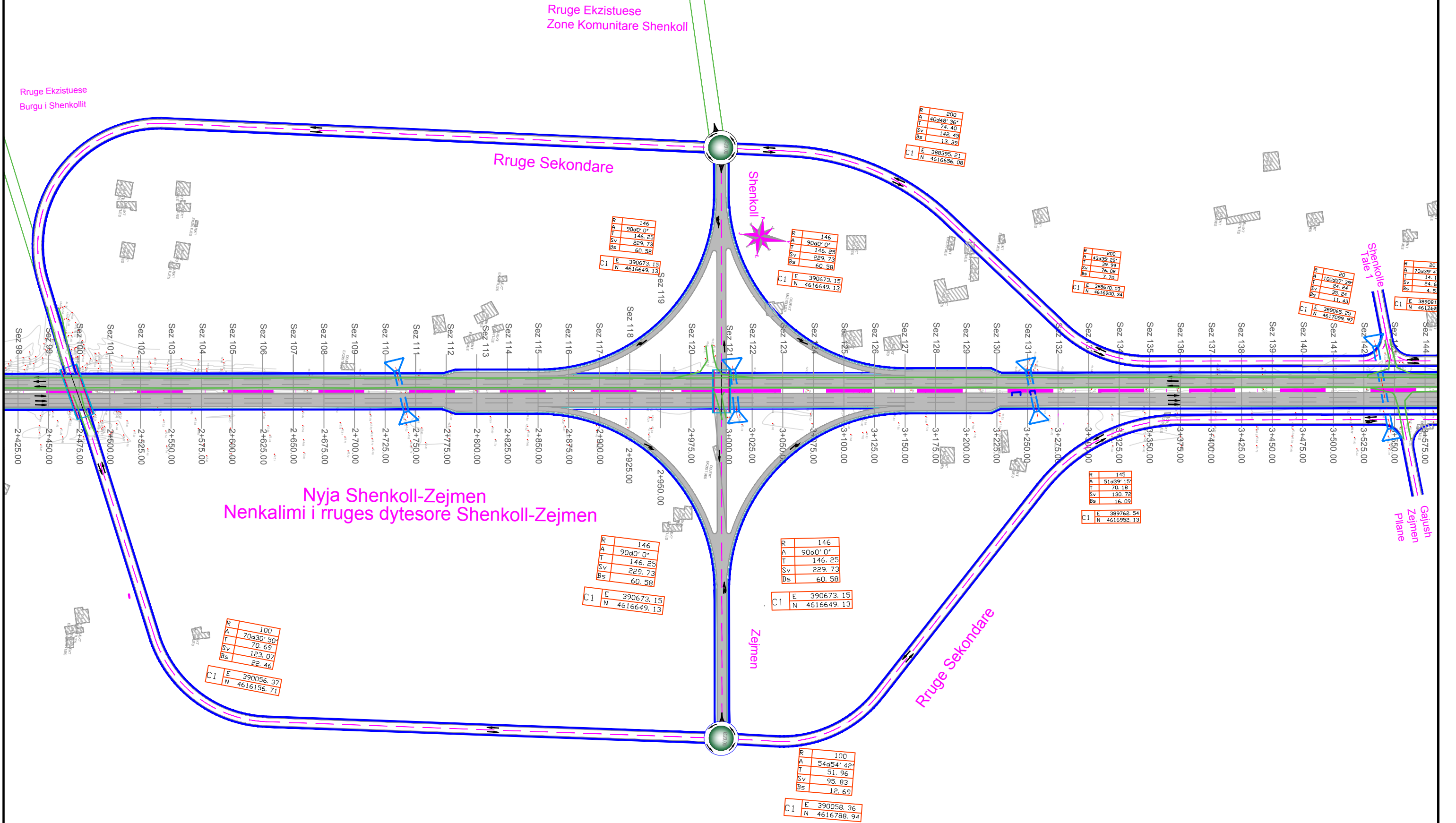


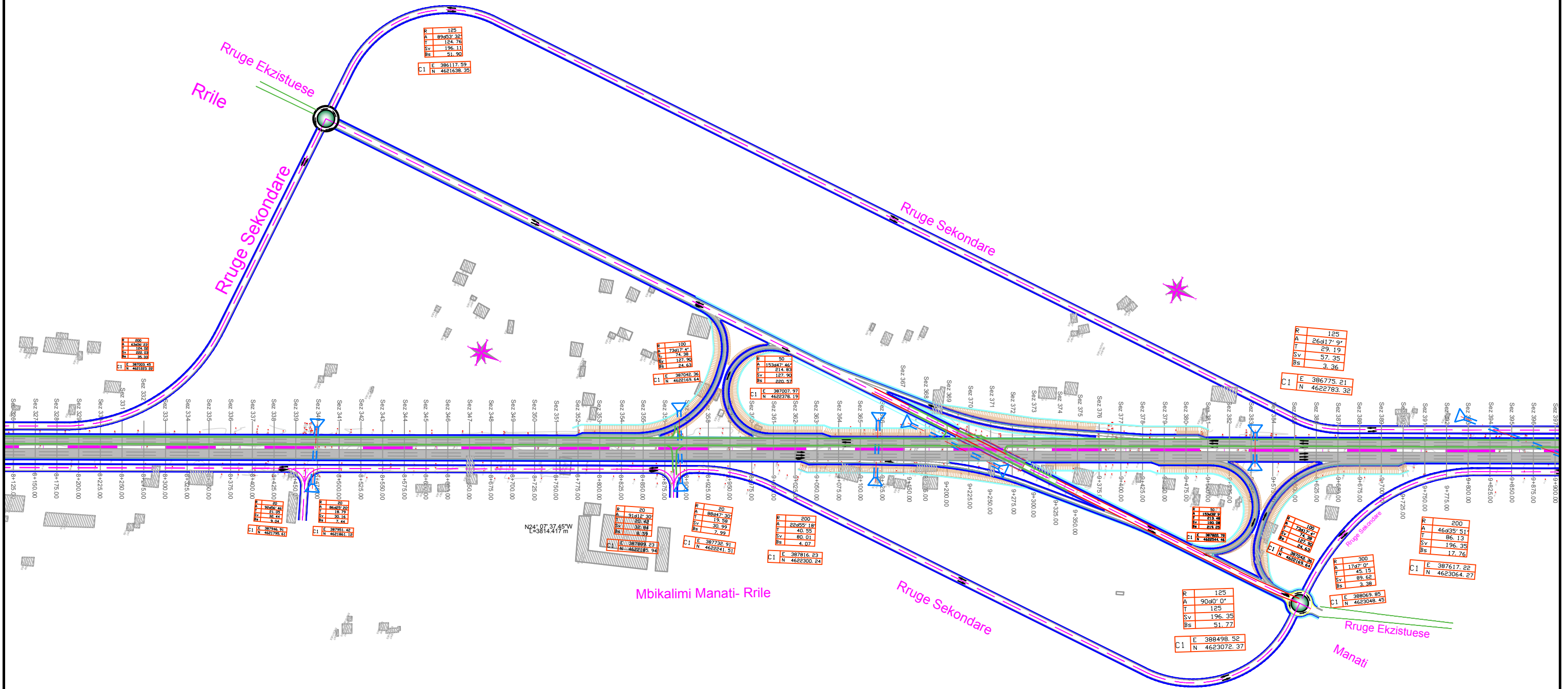
PLANIMETRIA E NYJEVE



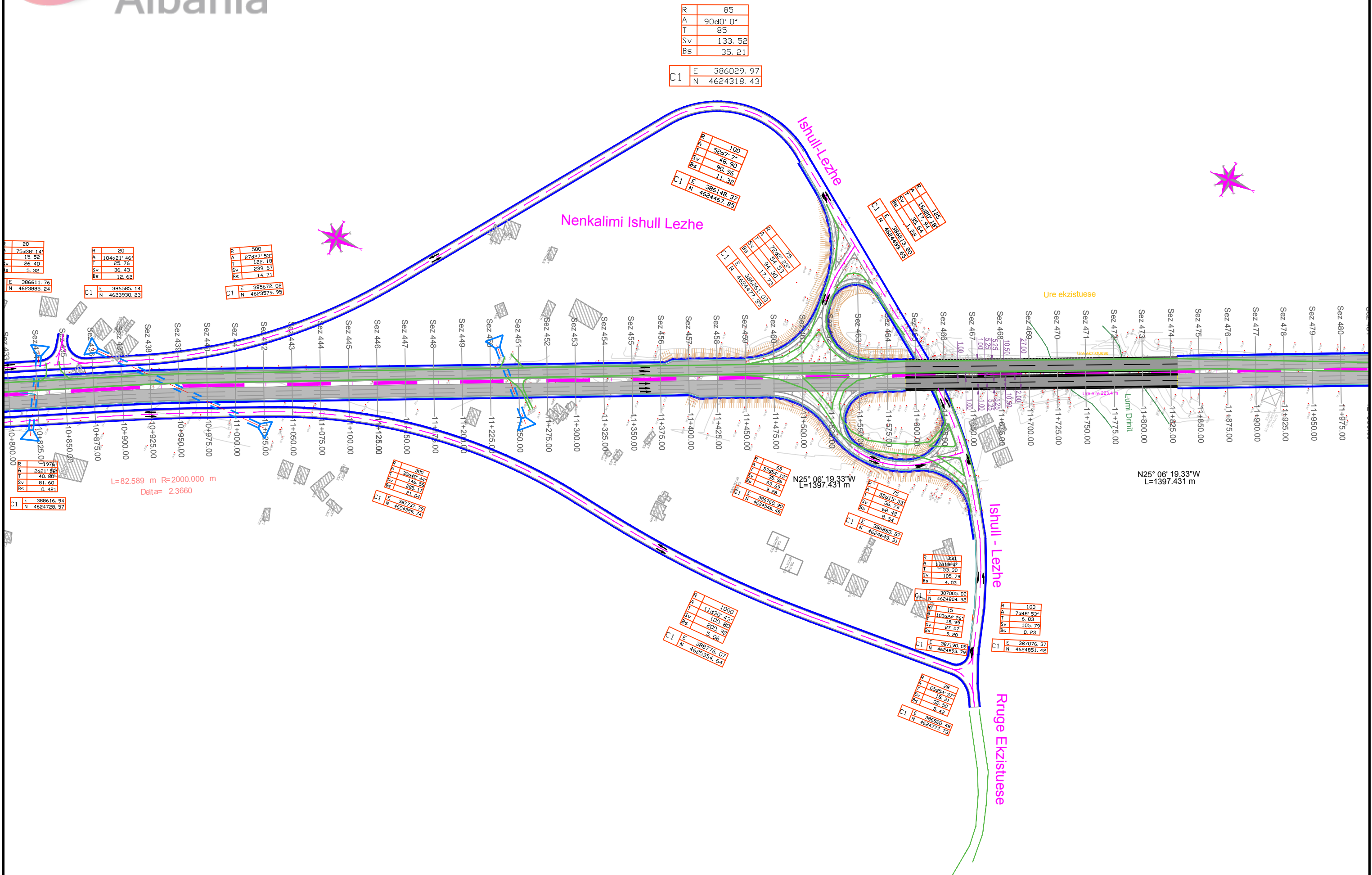
PLANIMETRIA E NYJEVE



PLANIMETRIA E NYJEVE



PLANIMETRIA E NYJEVE



R	85
A	90d0' 0"
T	85
Sv	133.52
Bs	35.21

C1	E	386029.97
	N	4624318.43

R	100
A	52d7' 7"
T	48.90
Sv	90.96
Bs	11.32

C1	E	386148.37
	N	4624467.85

R	125
A	168d0' 8"
T	17.94
Sv	35.64
Bs	1.68

C1	E	386213.89
	N	4624493.25

R	75
A	72d2' 23"
T	24.33
Sv	17.73
Bs	1.73

C1	E	386251.03
	N	4624777.85

R	80
A	75d38' 14"
T	15.52
Sv	26.40
Bs	5.32

C1	E	386611.76
	N	4623885.24

R	20
A	104d21' 46"
T	25.76
Sv	36.43
Bs	12.62

C1	E	386585.14
	N	4623930.23

R	500
A	27d27' 53"
T	122.16
Sv	239.63
Bs	14.71

C1	E	385672.02
	N	4623579.95

R	1976
A	2d21' 58"
T	40.80
Sv	81.60
Bs	0.421

C1	E	388616.94
	N	4624728.57

R	500
A	32d40' 44"
T	146.58
Sv	295.17
Bs	21.04

C1	E	387737.79
	N	4624329.74

R	65
A	97d4' 13"
T	35.92
Sv	63.69
Bs	9.28

C1	E	386760.90
	N	4624346.40

R	75
A	52d19' 55"
T	36.79
Sv	68.42
Bs	8.54

C1	E	386883.87
	N	4624645.31

R	1330
A	17d19' 4"
T	53.30
Sv	105.79
Bs	4.03

C1	E	387005.02
	N	4624804.52

R	100
A	7d48' 53"
T	6.83
Sv	105.79
Bs	0.23

C1	E	387076.37
	N	4624851.42

R	1000
A	11d30' 43"
T	100.80
Sv	200.99
Bs	5.06

C1	E	388776.07
	N	4626354.64

R	20
A	45d24' 57"
T	18.31
Sv	32.50
Bs	5.42

C1	E	386820.49
	N	4624777.73

L=82.589 m R=2000.000 m
Delta= 2.3660

N25° 06' 19.33"W
L=1397.431 m

N25° 06' 19.33"W
L=1397.431 m



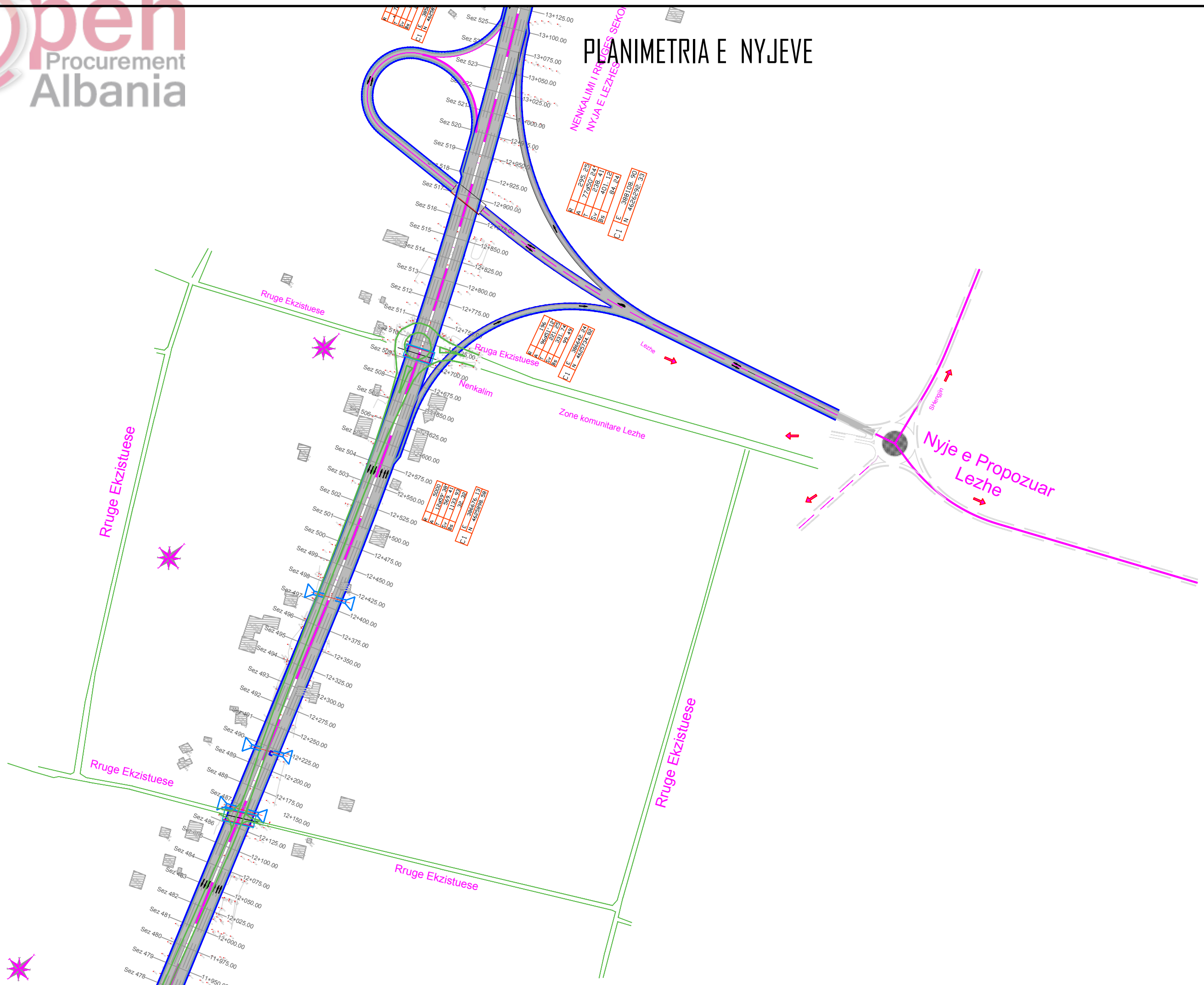
PLANIMETRIA E NYJEVE

NENKALIMI I RUGES SEKO
NYJA E LEZHES SEKO

K.A.	235.25
T.	77450.24
S.V.	238.41
B.S.	40.12
R.A.	84.24
C.I.N.	388108.30
	465632.33

K.A.	136
T.	38517.14
S.V.	251.40
B.S.	531.71
R.A.	93.19
C.I.N.	385428.24
	465734.95

K.A.	500.00
T.	12399.08
S.V.	55.34
B.S.	1133.33
R.A.	32.82
C.I.N.	388262.13
	465398.58



Rruga Ekzistuese

Rruga Ekzistuese

Zone komunitare Lezhe


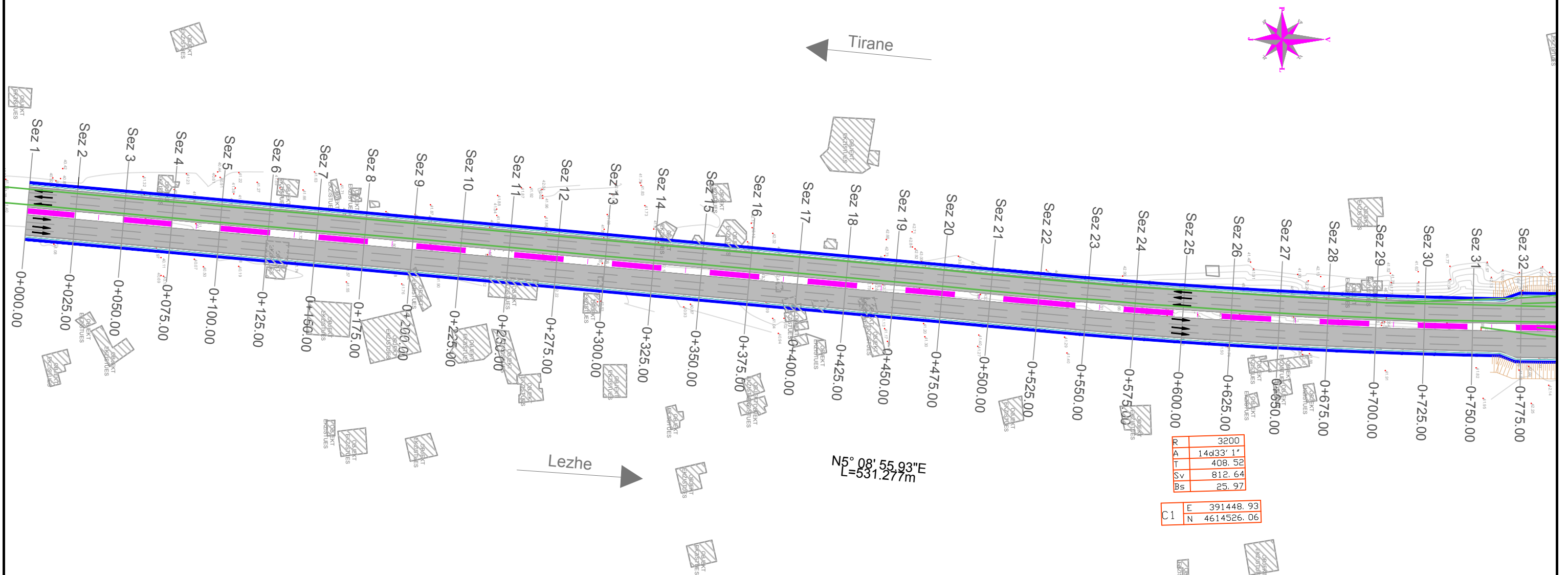
Nyje e Propozuar Lezhe

Rruga Ekzistuese

Rruga Ekzistuese

Rruga Ekzistuese

PLANIMETRIA E PERGJITHSHME

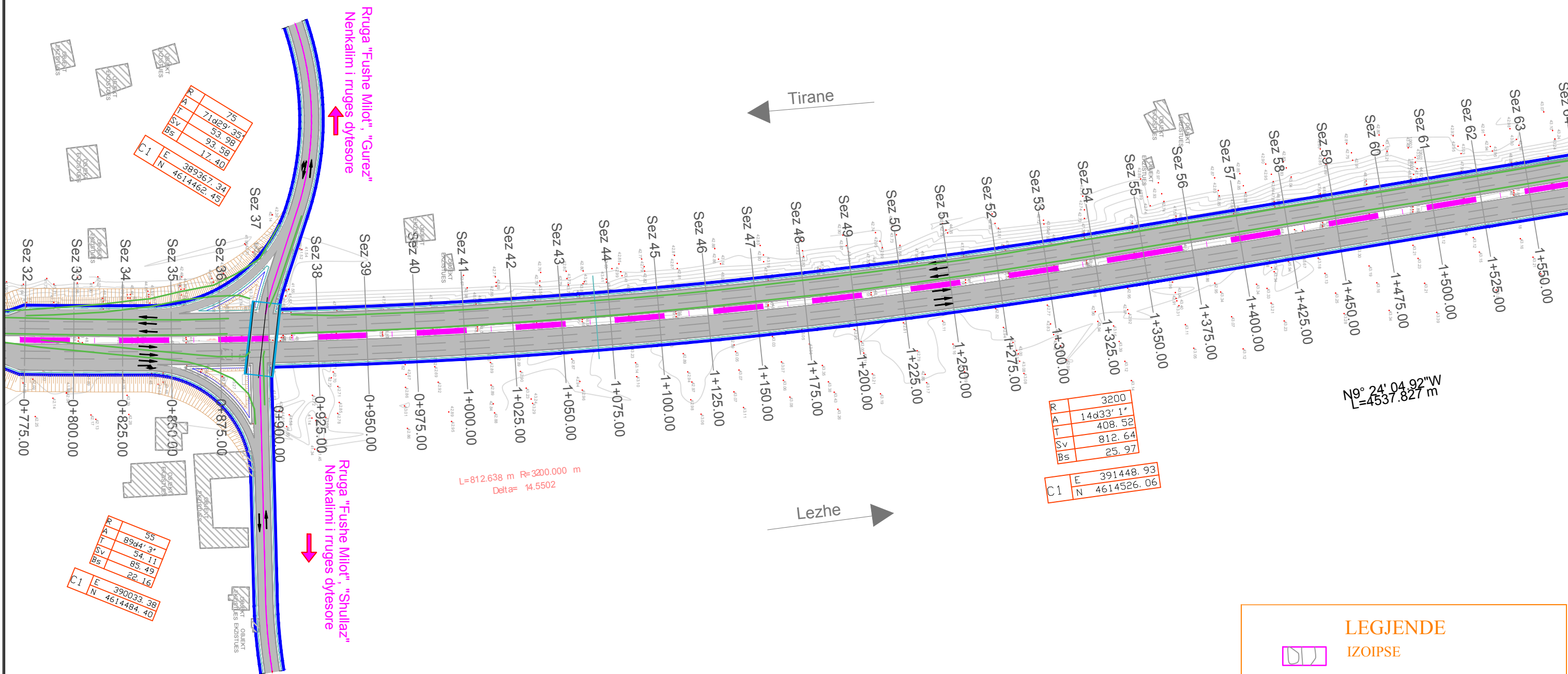
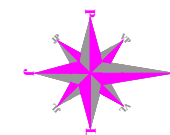


R	3200
A	14d33' 1"
T	408.52
S _V	812.64
B _S	25.97

C1	E	391448.93
	N	4614526.06

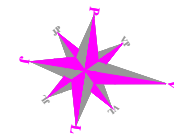
LEGJENDE	
	IZOIPSE
	VEPRA ARTI
	OBJEKTE EKZISTUES
	RRUGA EZISTUESE
	AKSI I RRUGES
	KUNETA
	BANKINA

PLANIMETRIA E PERGJITHSHME



LEGJENDE	
	IZOIPSE
	VEPRA ARTI
	OBJEKTE EKZISTUES
	RRUGA EZISTUESE
	AKSI I RRUGES
	KUNETA
	BANKINA


PLANIMETRIA E PERGJITHSHME



Tirane ←

Ure ekzistuese

Ure ekzistuese



Ura e Matit

Ura e Matit

LUMI MAT

N^o 24' 04.92"W
L=4537.827 m

→ Lezhe

LEGJENDE

- IZOIPSE
- VEPRA ARTI
- OBJEKTE EKZISTUES
- RRUGA EZISTUESE
- AKSI I RRUGES
- KUNETI
- BANKINA

PLANIMETRIA E PERGJITHSHME

Rruge Sekondare

Rruge Ekzistuese
Zone komunitare Shenkoll

Shenkoll

Zejmen

Tirane

Lezhe

Nyja Shenkoll-Zejmen
Nenkalimi i rruges dytesore Shenkoll-Zejmen

R	100
A	109d6' 41"
T	140.48
Sv	190.44
Bs	72.44
C1	
E	388505.34
N	4615929.06

R	146
A	90d0' 0"
T	146.25
Sv	229.73
Bs	60.58
C1	
E	390673.15
N	4616649.13

R	146
A	90d0' 0"
T	146.25
Sv	229.73
Bs	60.58
C1	
E	390673.15
N	4616649.13

Sez 94	2+325.00
Sez 95	2+350.00
Sez 96	2+375.00
Sez 97	2+400.00
Sez 98	2+425.00
Sez 99	2+450.00
Sez 100	2+475.00
Sez 101	2+500.00
Sez 102	2+525.00
Sez 103	2+550.00
Sez 104	2+575.00
Sez 105	2+600.00
Sez 106	2+625.00
Sez 107	2+650.00
Sez 108	2+675.00
Sez 109	2+700.00
Sez 110	2+725.00
Sez 111	2+750.00
Sez 112	2+775.00
Sez 113	2+800.00
Sez 114	2+825.00
Sez 115	2+850.00
Sez 116	2+875.00
Sez 117	2+900.00
Sez 118	2+925.00
Sez 120	2+975.00
Sez 121	3+000.00
Sez 122	3+025.00
Sez 123	3+050.00
Sez 124	3+075.00
Sez 125	3+100.00

LEGJENDE

- IZOIPSE
- VEPRA ARTI
- OBJEKTE EKZISTUES
- RRUGA EZISTUESE
- AKSI I RRUGES
- KUNETA
- BANKINA

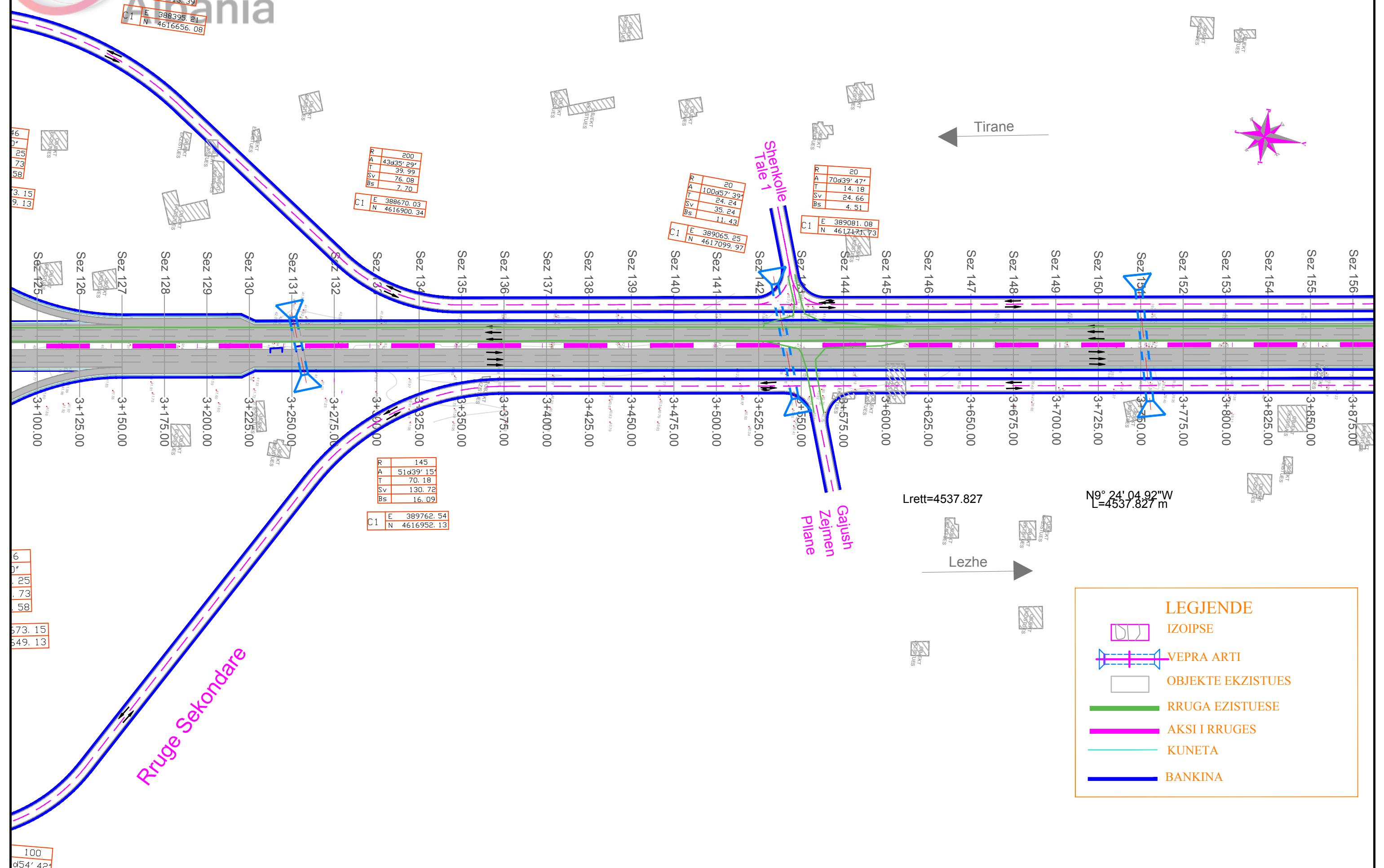
R	100
A	70d30' 50"
T	70.69
Sv	123.07
Bs	22.46
C1	
E	390056.37
N	4616156.71

R	146
A	90d0' 0"
T	146.25
Sv	229.73
Bs	60.58
C1	
E	390673.15
N	4616649.13

R	146
A	90d0' 0"
T	146.25
Sv	229.73
Bs	60.58
C1	
E	390673.15
N	4616649.13

R	100
A	54d54' 42"
T	51.96
Sv	95.83
Bs	12.69

PLANIMETRIA E PERGJITHSHME



R	200
A	40d48' 36"
T	74.40
Sv	142.45
Bs	13.39
C1	E 388395.21 N 4616656.08

R	200
A	43d35' 29"
T	39.99
Sv	76.08
Bs	7.70
C1	E 388670.03 N 4616900.34

R	20
A	100d57' 39"
T	24.24
Sv	35.24
Bs	11.43
C1	E 389065.25 N 4617099.97

R	20
A	70d39' 47"
T	14.18
Sv	24.66
Bs	4.51
C1	E 389081.08 N 4617171.73

R	145
A	51d39' 15"
T	70.18
Sv	130.72
Bs	16.09
C1	E 389762.54 N 4616952.13

Tirane ←

Lezhe →

Lrett=4537.827

N⁰ 24' 04.92" W
L=4537.827 m

Rruge Sekondare

Shenkolle Tale 1

Gajush Zejmen
Pllane

LEGJENDE

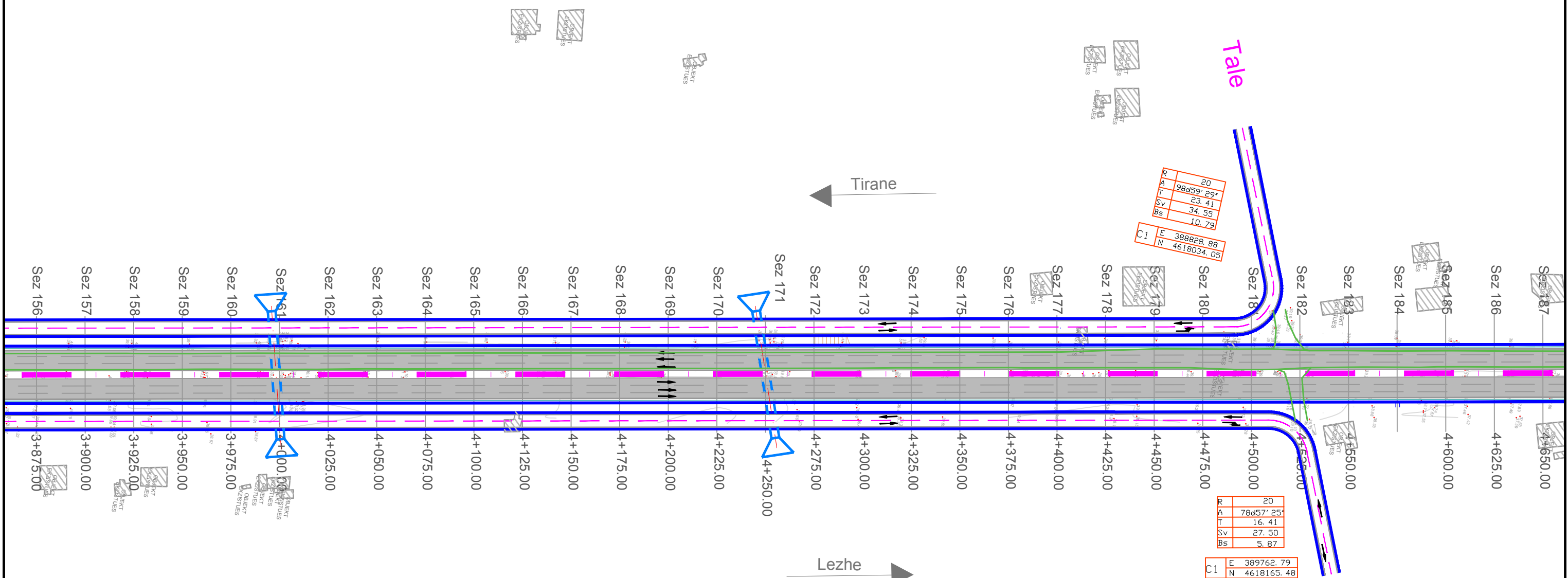
- IZOIPSE
- VEPRA ARTI
- OBJEKTE EKZISTUES
- RRUGA EZISTUESE
- AKSI I RRUGES
- KUNETI
- BANKINA

46
07
25
73
58
3.15
9.13

6
07
25
73
58
573.15
549.13

100
d54' 42"
51.96

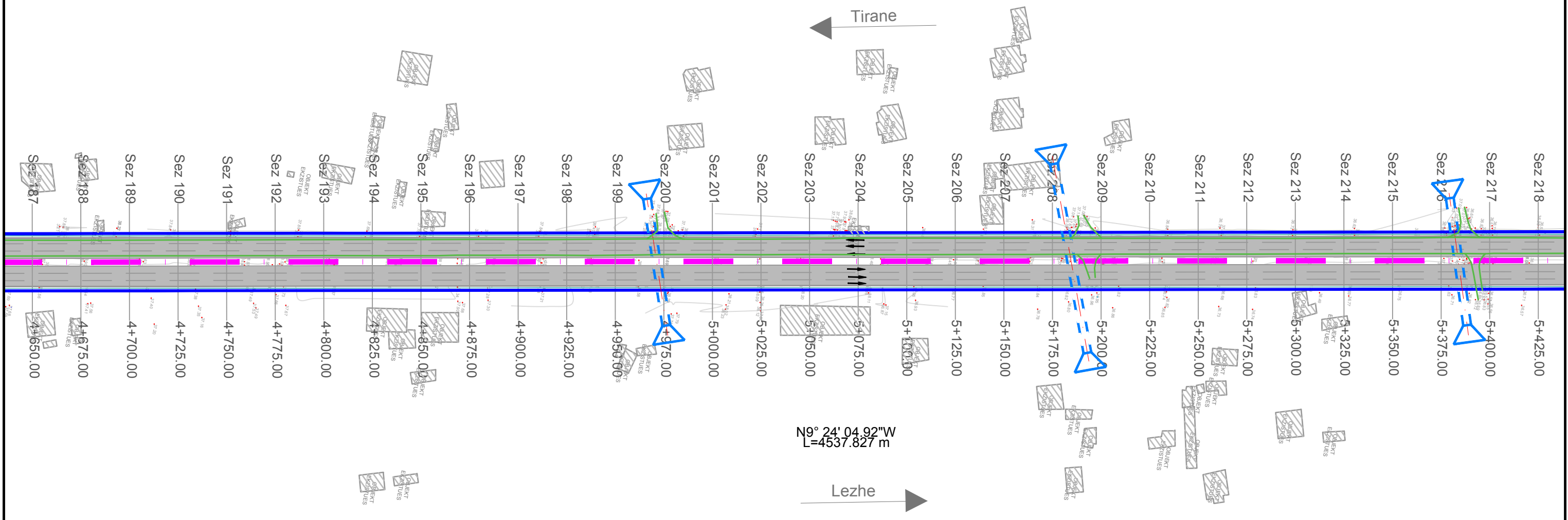
PLANIMETRIA E PERGJITHSHME










LEGJENDE


- IZOIPSE
- VEPRARTI
- OBJEKTE EKZISTUES
- RRUGA EZISTUESE
- AKSI I RRUGES
- KUNETI
- BANKINA

PLANIMETRIA E PERGJITHSHME



LEGJENDE

-  IZOIPSE
-  VEPRJA ARTI
-  OBJEKTE EKZISTUES
-  RRUGA EZISTUESE
-  AKSI I RRUGES
-  KUNETA
-  BANKINA



PLANIMETRIA E PERGJITHSHME

Tirane



Lezhe



N9° 24' 04.92"W
L=4537.827 m

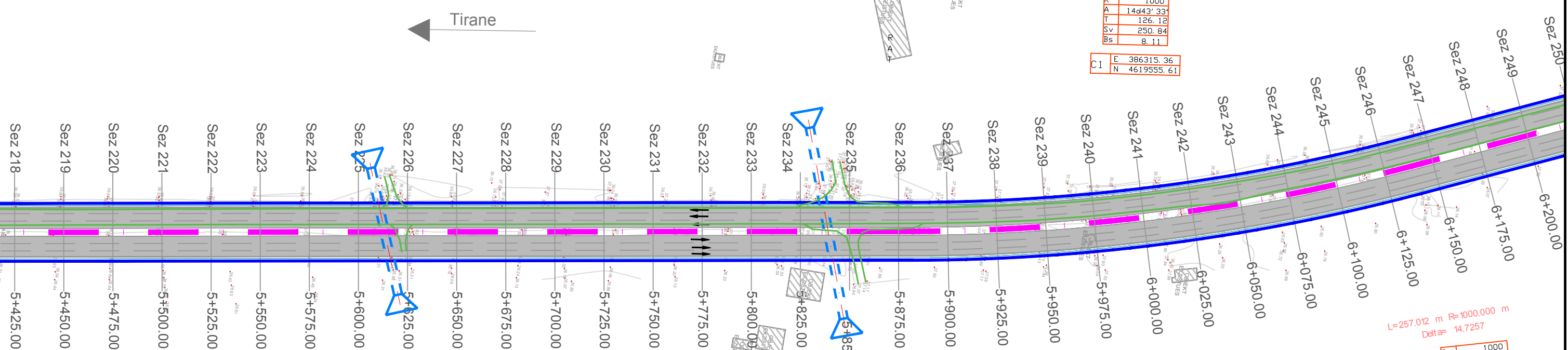
R	1000
A	14d43' 33"
T	126.12
SV	250.84
Bs	8.11

C1	E	386315.36
	N	4619555.61

L=257.012 m R=1000.000 m
Delta= 14.7257

R	1000
A	14d43' 33"
T	129.22
SV	257.01
Bs	8.31

C1	E	389585.24
	N	4619606.53

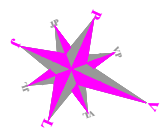


LEGJENDE

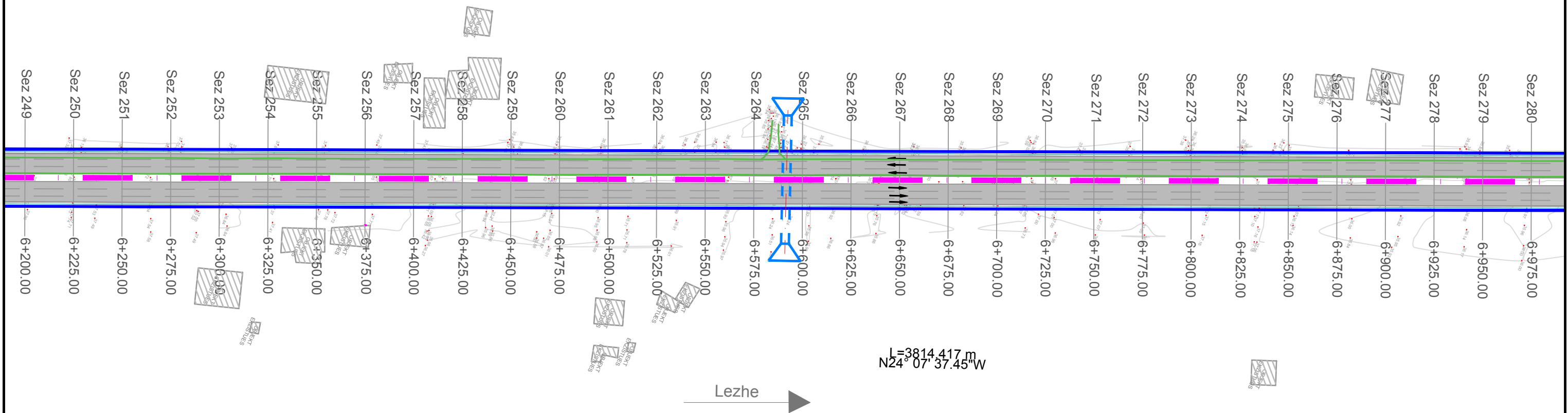
- IZOIPSE
- VEPRA ARTI
- OBJEKTE EKZISTUES
- RRUGA EZISTUESE
- AKSI I RRUGES
- KUNETA
- BANKINA



PLANIMETRIA E PERGJITHSHME










Tirane ←



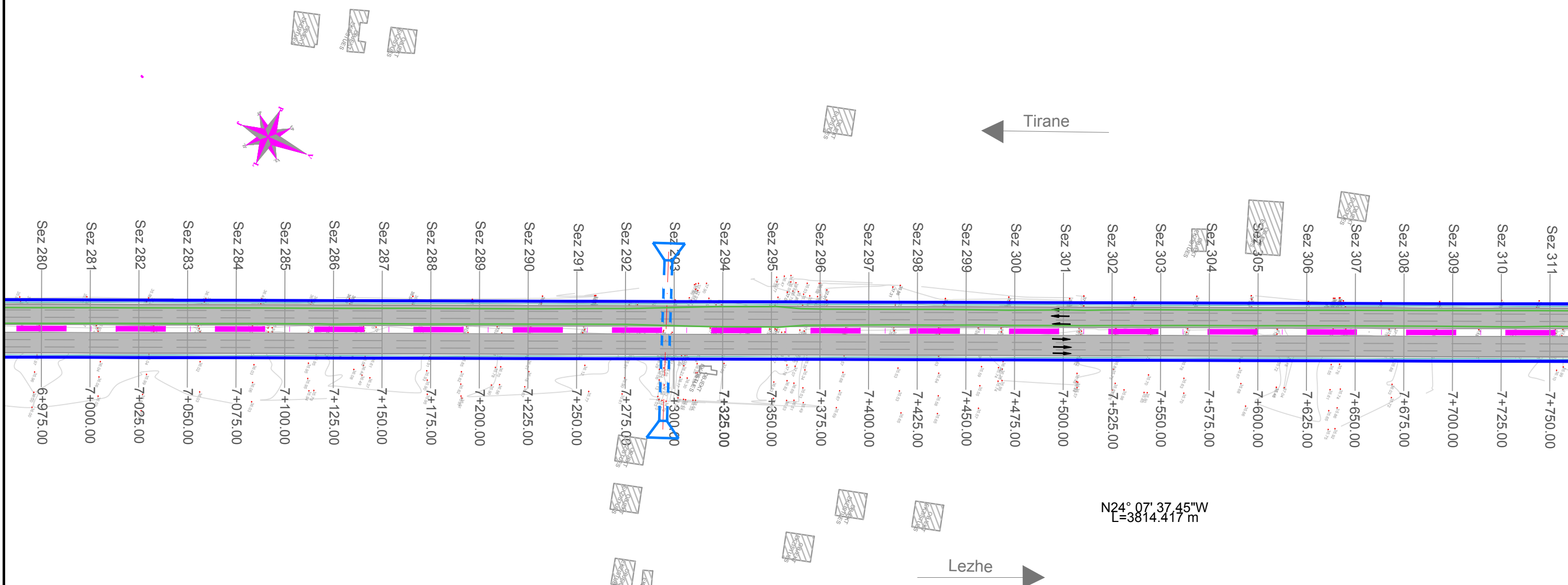
L=3814.417 m
N24° 07' 37.45"W

→ Lezhe

LEGJENDE

-  IZOIPSE
-  VEPRA ARTI
-  OBJEKTE EKZISTUES
-  RRUGA EZISTUESE
-  AKSI I RRUGES
-  KUNETI
-  BANKINA

PLANIMETRIA E PERGJITHSHME



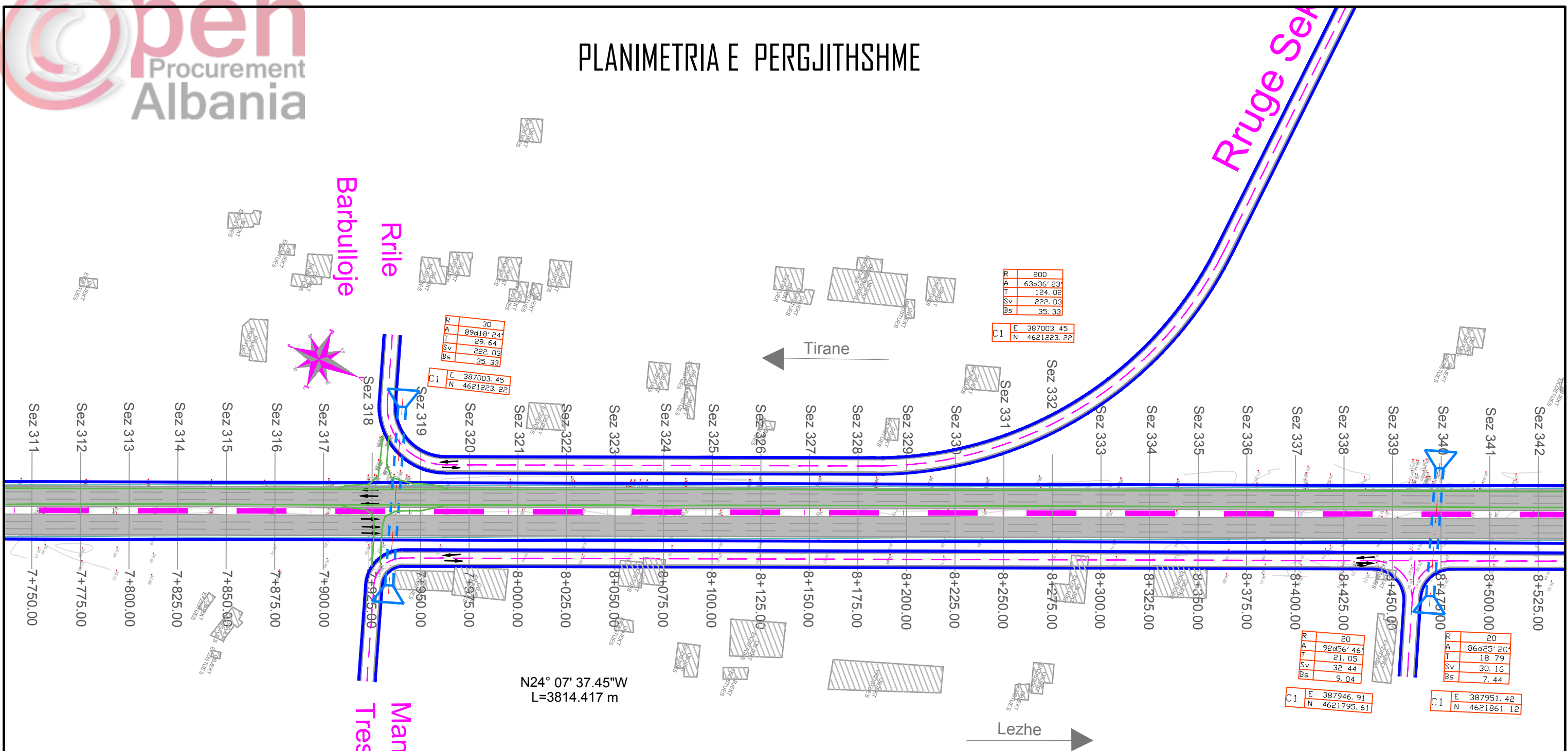
N24° 07' 37.45"W
L=3814.417 m

Lezhe →

LEGJENDE

- IZOIPSE
- VEPRA ARTI
- OBJEKTE EKZISTUES
- RRUGA EZISTUESE
- AKSI I RRUGES
- KUNETA
- BANKINA

PLANIMETRIA E PERGJITHSHME



LEGJENDE

- IZOIPSE
- VEPRA ARTI
- OBJEKTE EKZISTUES
- RRUGA EZISTUESE
- AKSI I RRUGES
- KUNETA
- BANKINA

R	200
A	63d36' 23"
T	124.02
Sv	222.03
Bs	35.33

C1 E	387003.45
C1 N	4621223.22

R	30
A	89d18' 24"
T	29.64
Sv	222.03
Bs	35.33

C1 E	387003.45
C1 N	4621223.22

R	20
A	92d56' 46"
T	21.05
Sv	32.44
Bs	9.04

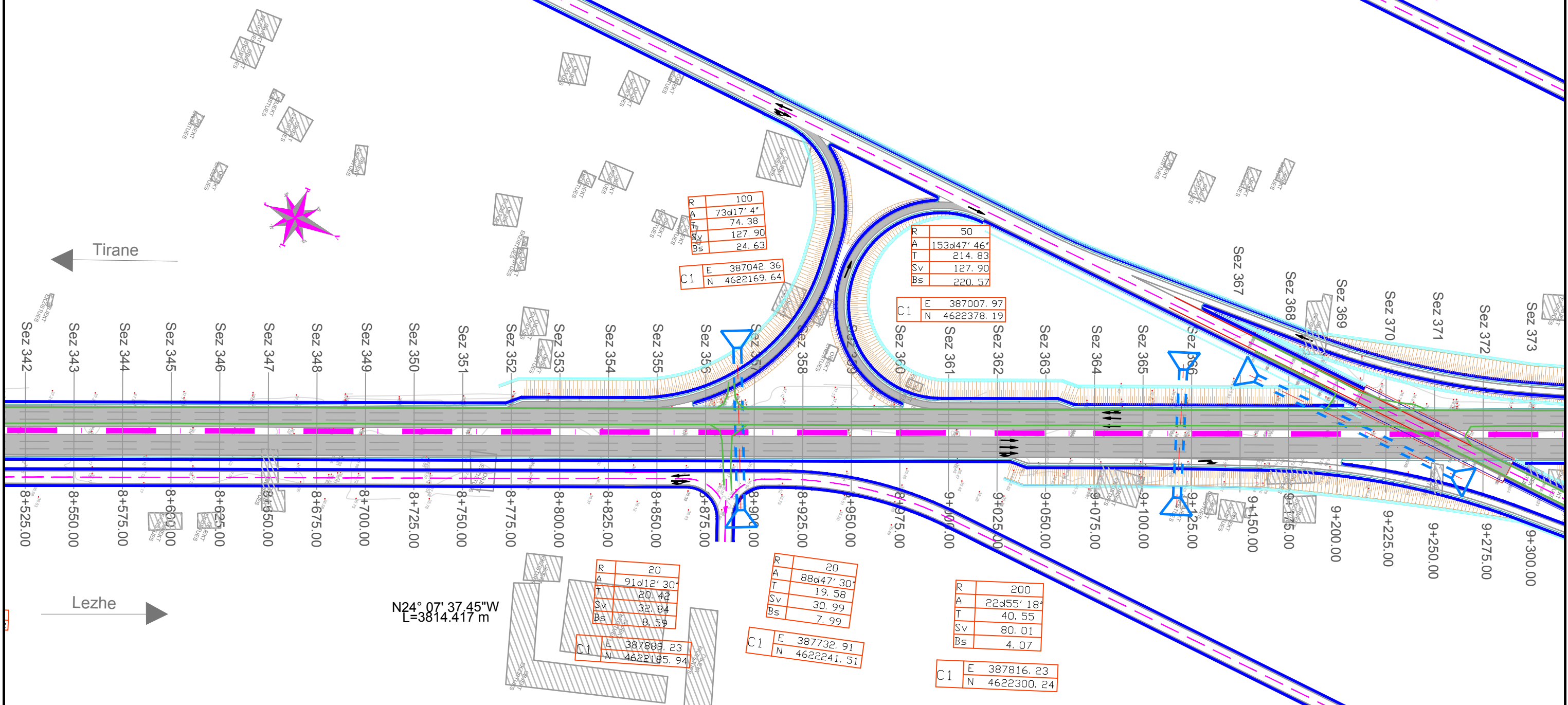
C1 E	387946.91
C1 N	4621795.61

R	20
A	86d25' 20"
T	18.79
Sv	30.16
Bs	7.44

C1 E	387951.42
C1 N	4621861.12

PLANIMETRIA E PERGJITHSHME

Rruge Sekondare



Tirane

Lezhe

N24° 07' 37.45"W
L=3814.417 m

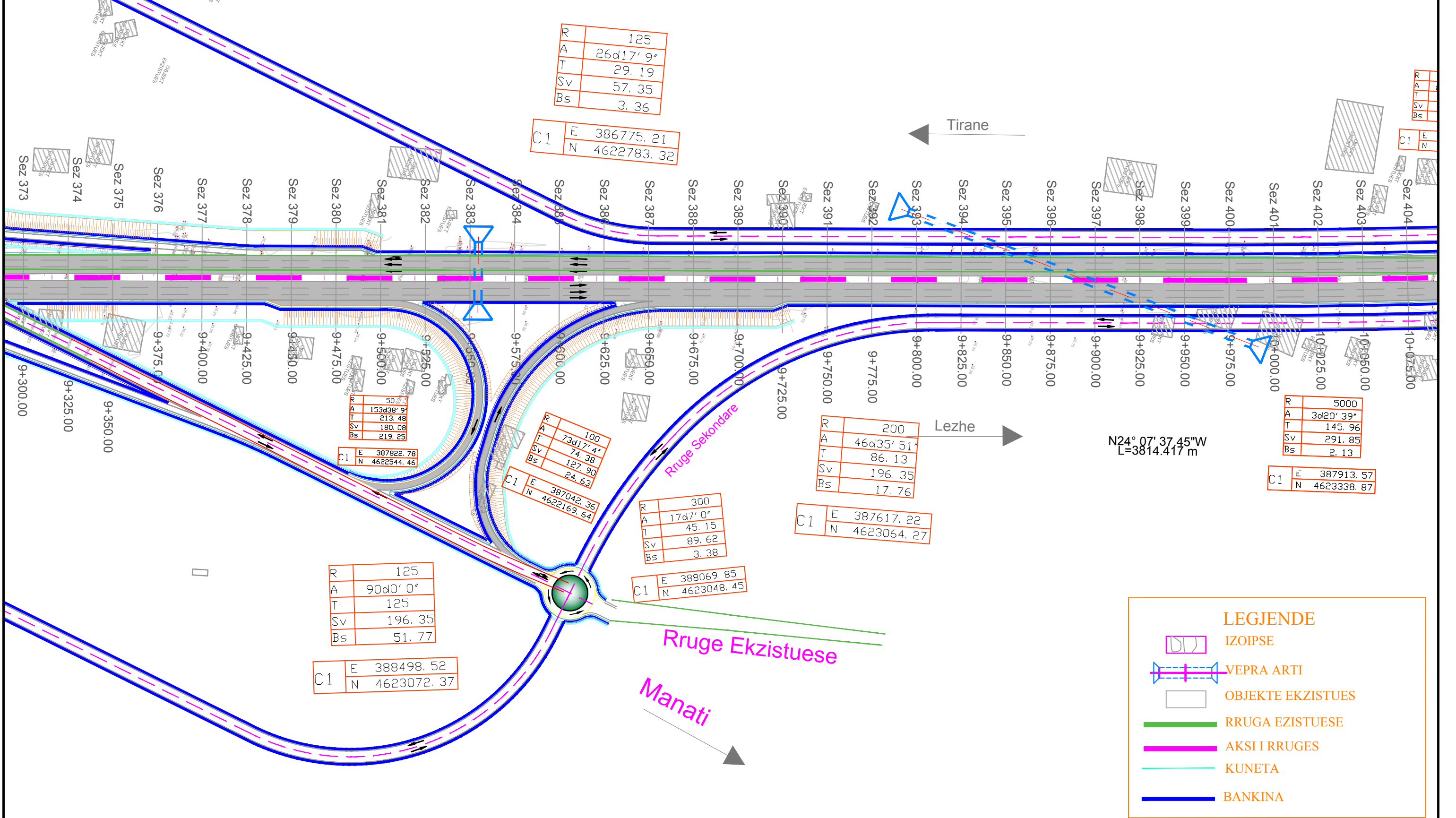
Mbikalimi Manati- Rrile

Rruge Sekondare








LEGJENDE

- IZOIPSE
- VEPRA ARTI
- OBJEKTE EKZISTUES
- RRUGA EZISTUESE
- AKSI I RRUGES
- KUNETA
- BANKINA

PLANIMETRIA E PERGJITHSHME



LEGJENDE

-  IZOIPSE
-  VEPRA ARTI
-  OBJEKTE EKZISTUES
-  RRUGA EZISTUESE
-  AKSI I RRUGES
-  KUNETA
-  BANKINA

Tirane ←

Lezhe →

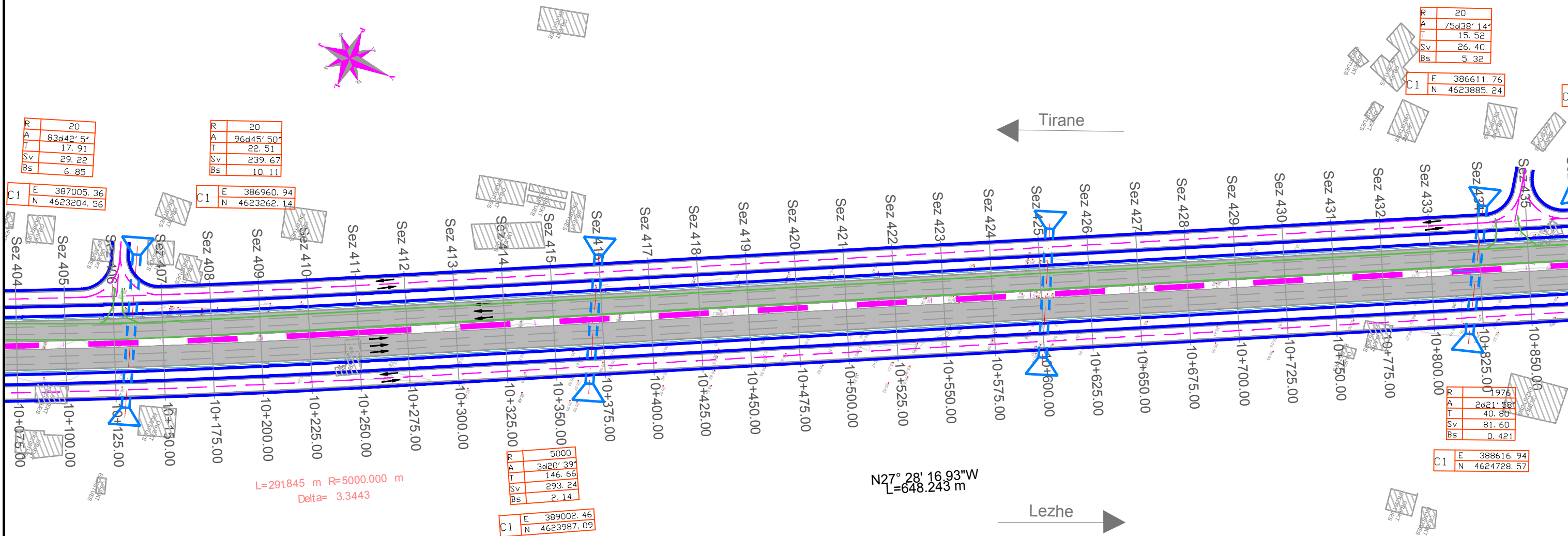
N24° 07' 37.45"W
L=3814.417 m

Rruge Sekondare

Rruge Ekzistuese

Manati

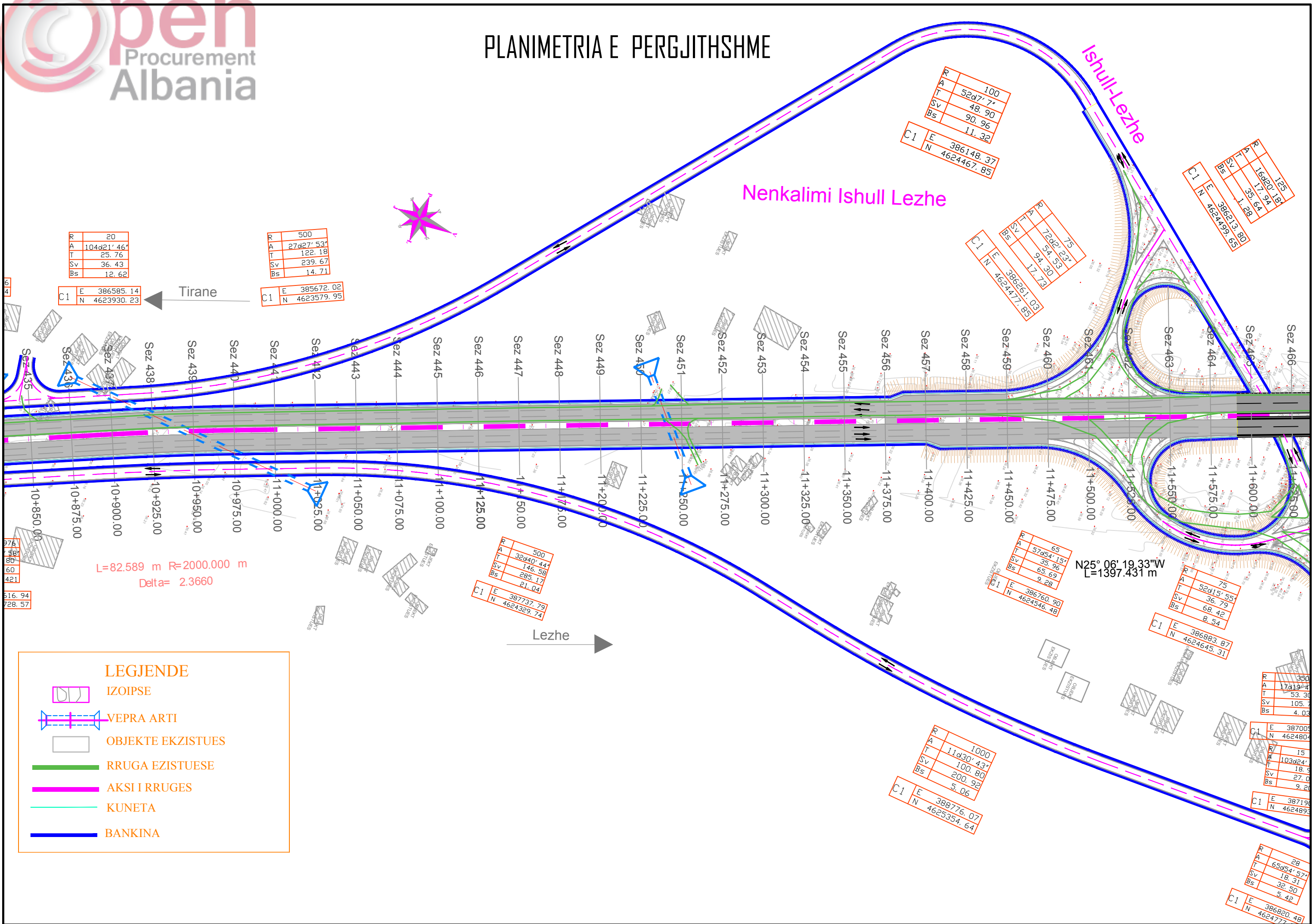
PLANIMETRIA E PERGJITHSHME



LEGJENDE

- IZOIPSE
- VEPRA ARTI
- OBJEKTE EKZISTUES
- RRUGA EZISTUESE
- AKSI I RRUGES
- KUNETA
- BANKINA

PLANIMETRIA E PERGJITHSHME



R	20
A	104d21' 46"
T	25.76
Sv	36.43
Bs	12.62

R	500
A	27d27' 53"
T	122.18
Sv	239.67
Bs	14.71

R	100
A	52d7' 7"
T	48.90
Sv	90.96
Bs	11.32

R	125
A	16d20' 18"
T	17.94
Sv	35.64
Bs	1.28

R	75
A	72d2' 23"
T	54.53
Sv	94.30
Bs	17.73

R	500
A	32d40' 44"
T	146.58
Sv	285.17
Bs	21.04

R	65
A	57d54' 15"
T	35.96
Sv	65.69
Bs	9.28

R	75
A	52d15' 55"
T	36.79
Sv	68.42
Bs	8.54

R	1000
A	11d30' 43"
T	100.80
Sv	200.92
Bs	5.06

R	350
A	17d19' 4"
T	53.30
Sv	105.7
Bs	4.03

R	28
A	65d54' 57"
T	18.31
Sv	32.50
Bs	5.42

L=82.589 m R=2000.000 m
Delta= 2.3660

N25° 06' 19.33"W
L=1397.431 m

LEGJENDE

- IZOIPSE
- VEPRA ARTI
- OBJEKTE EKZISTUES
- RRUGA EZISTUESE
- AKSI I RRUGES
- KUNETA
- BANKINA

Tirane

Lezhe

Nenkalimi Ishull Lezhe

Ishull-Lezhe

6

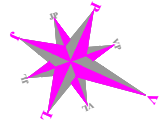
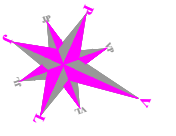
976
758
80
60
421
516.94
728.57

C1 E 387003
N 4624804

C1 E 38719
N 4624893

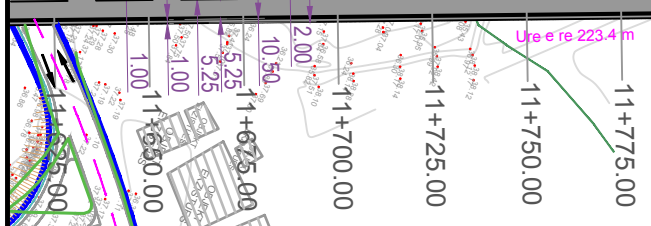
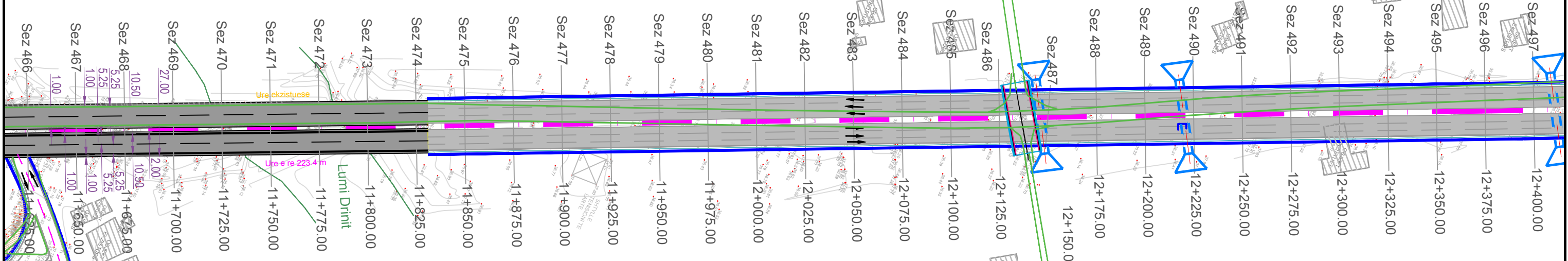
C1 E 386820.48
N 4624777

PLANIMETRIA E PERGJITHSHME



Tirane

Ure ekzistuese



N25° 06' 19.33"W
L=1397.431 m

Lezhe

Ishull - Lezhe

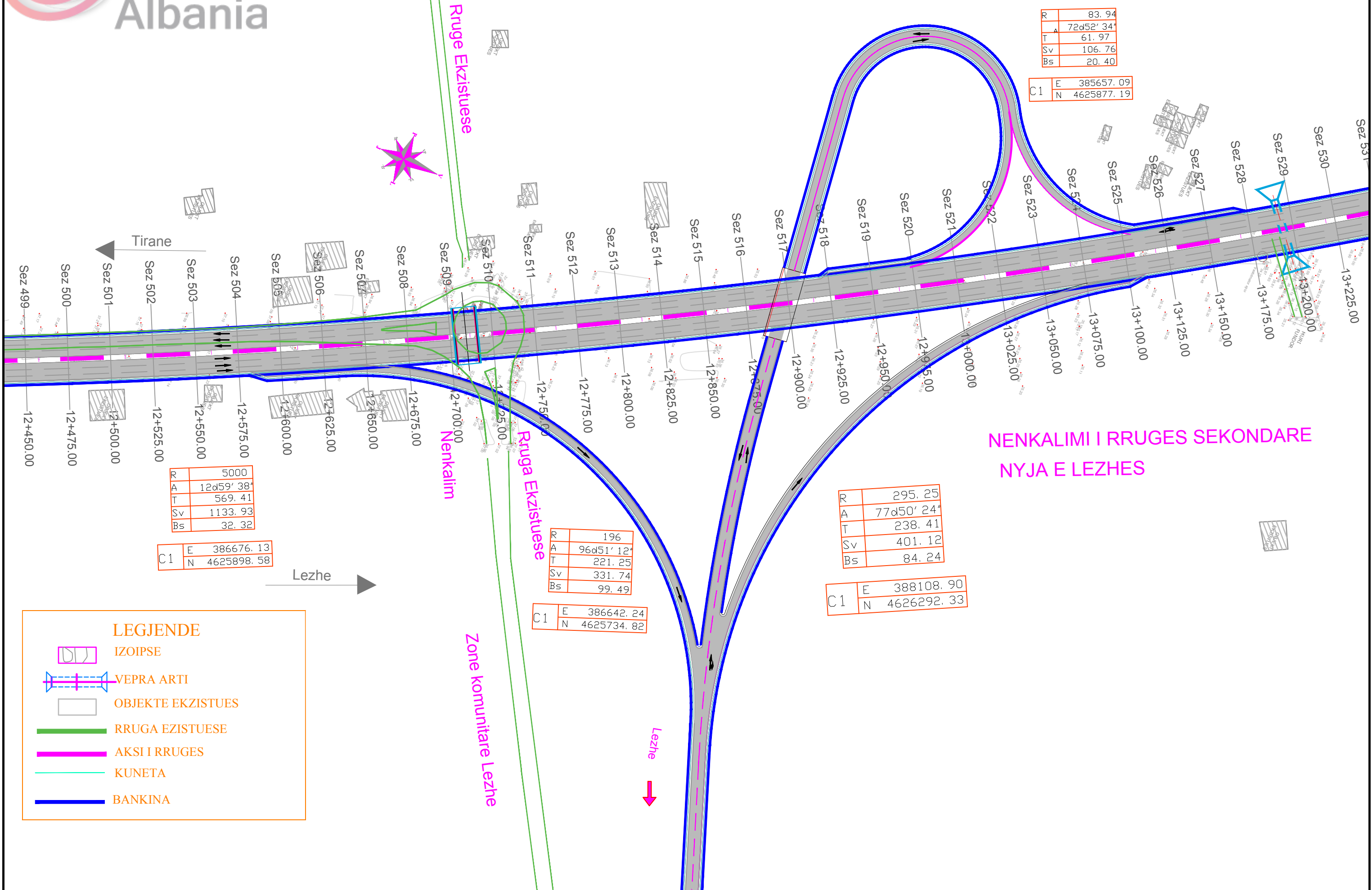
390
17d19' 4"
53.30
105.79
4.03
387005.02
4624804.52
15
103d24' 26"
18.99
27.07
9.20
387190.09
4624893.79
R 100
A 7d48' 53"
T 6.83
SV 105.79
Bs 0.23
C1 E 387076.37
N 4624851.42

Rruge Ekzistuese

LEGJENDE

- IZOIPSE
- VEPRA ARTI
- OBJEKTE EKZISTUES
- RRUGA EZISTUESE
- AKSI I RRUGES
- KUNETA
- BANKINA

PLANIMETRIA E PERGJITHSHME



R	83.94
A	72d52' 34"
T	61.97
Sv	106.76
Bs	20.40

C1	E	385657.09
	N	4625877.19

R	5000
A	12d59' 38"
T	569.41
Sv	1133.93
Bs	32.32

C1	E	386676.13
	N	4625898.58

R	196
A	96d51' 12"
T	221.25
Sv	331.74
Bs	99.49

C1	E	386642.24
	N	4625734.82

R	295.25
A	77d50' 24"
T	238.41
Sv	401.12
Bs	84.24

C1	E	388108.90
	N	4626292.33

LEGJENDE

- IZOIPSE
- VEPRA ARTI
- OBJEKTE EKZISTUES
- RRUGA EZISTUESE
- AKSI I RRUGES
- KUNETA
- BANKINA

NENKALIMI I RRUGES SEKONDARE NYJA E LEZHES

Rruge Ekzistuese

Nenkalim

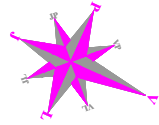
Rruga Ekzistuese

Zone Komunitare Lezhe

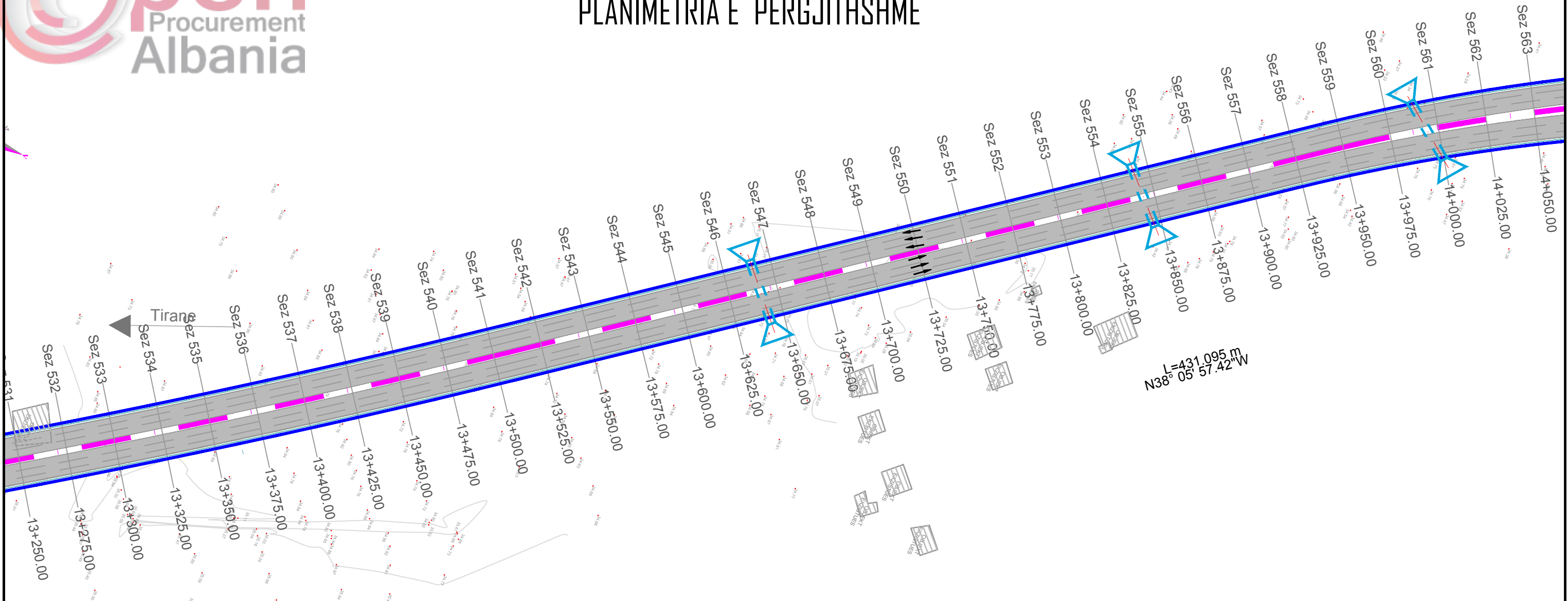
Tirane

Lezhe

Lezhe



PLANIMETRIA E PERGJITHSHME



$L=431.095\text{ m}$
 $N38^{\circ}05'57.42''W$

Lezhe $L=1133.933\text{ m}$ $R=5000.000\text{ m}$
 $\Delta=12.9939$


R	5000
A	12d59' 38"
T	569.41
Sv	1133.93
Bs	32.32

C1	E	386676.13
	N	4625898.58

LEGJENDE

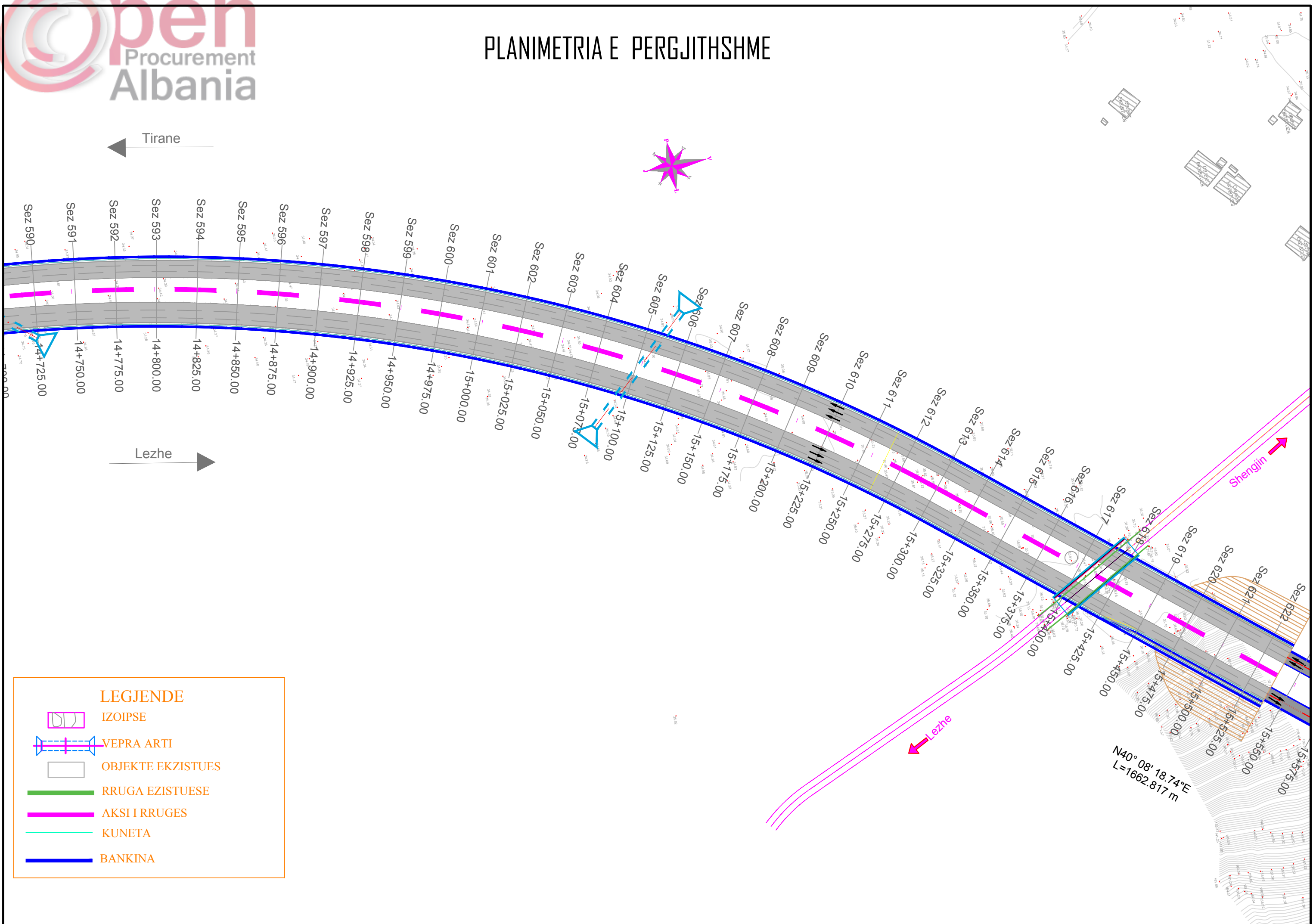
- IZOIPSE
- VEPRA ARTI
- OBJEKTE EKZISTUES
- RRUGA EZISTUESE
- AKSI I RRUGES
- KUNETA
- BANKINA

PLANIMETRIA E PERGJITHSHME










LEGJENDE	
	IZOIPSE
	VEPRA ARTI
	OBJEKTE EKZISTUES
	RRUGA EZISTUESE
	AKSI I RRUGES
	KUNETA
	BANKINA

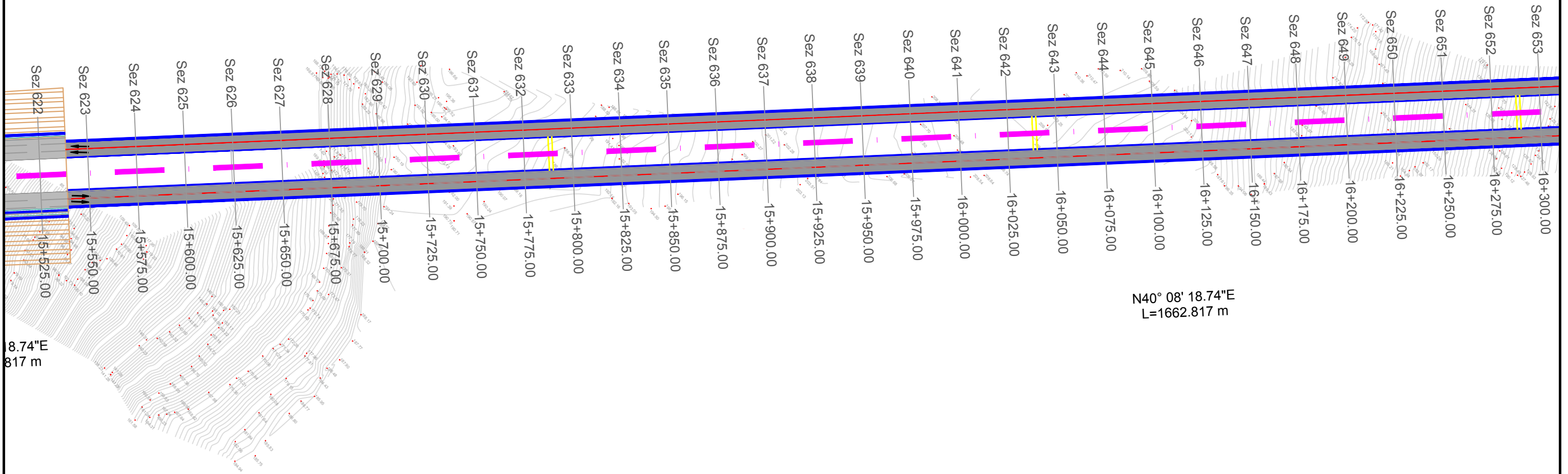
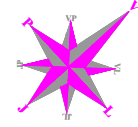
PLANIMETRIA E PERGJITHSHME



LEGJENDE

-  IZOIPSE
-  VEPRA ARTI
-  OBJEKTE EKZISTUES
-  RRUGA EZISTUESE
-  AKSI I RRUGES
-  KUNETA
-  BANKINA








PLANIMETRIA E PERGJITHSHME



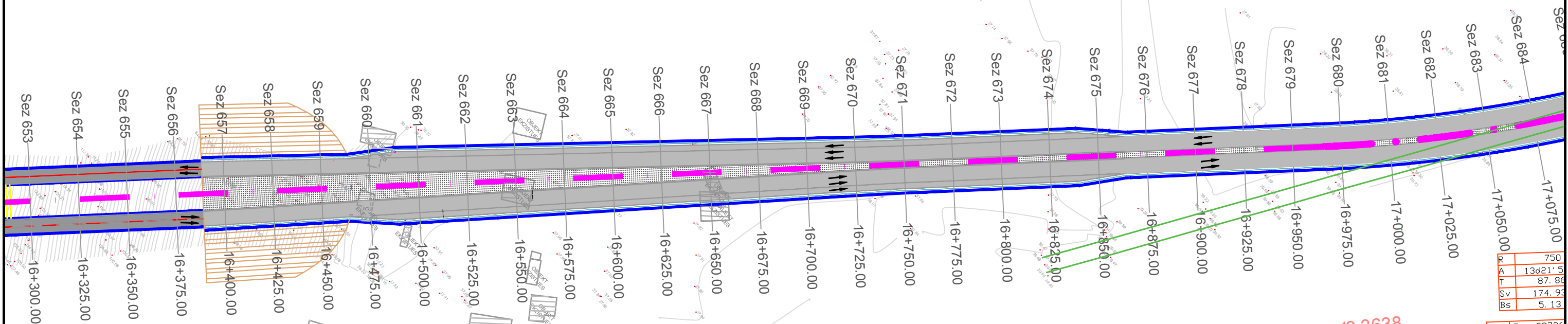
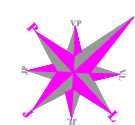
N40° 08' 18.74"E
L=1662.817 m

8.74"E
817 m

LEGJENDE

-  IZOIPSE
-  VEPRA ARTI
-  OBJEKTE EKZISTUES
-  RRUGA EZISTUESE
-  AKSII RRUGES
-  KUNETA
-  BANKINA

PLANIMETRIA E PERGJITHSHME



N40° 08' 18.74"E
L=1662.817 m

Delta= 13.3638
L=174.931 m R=750.000 m

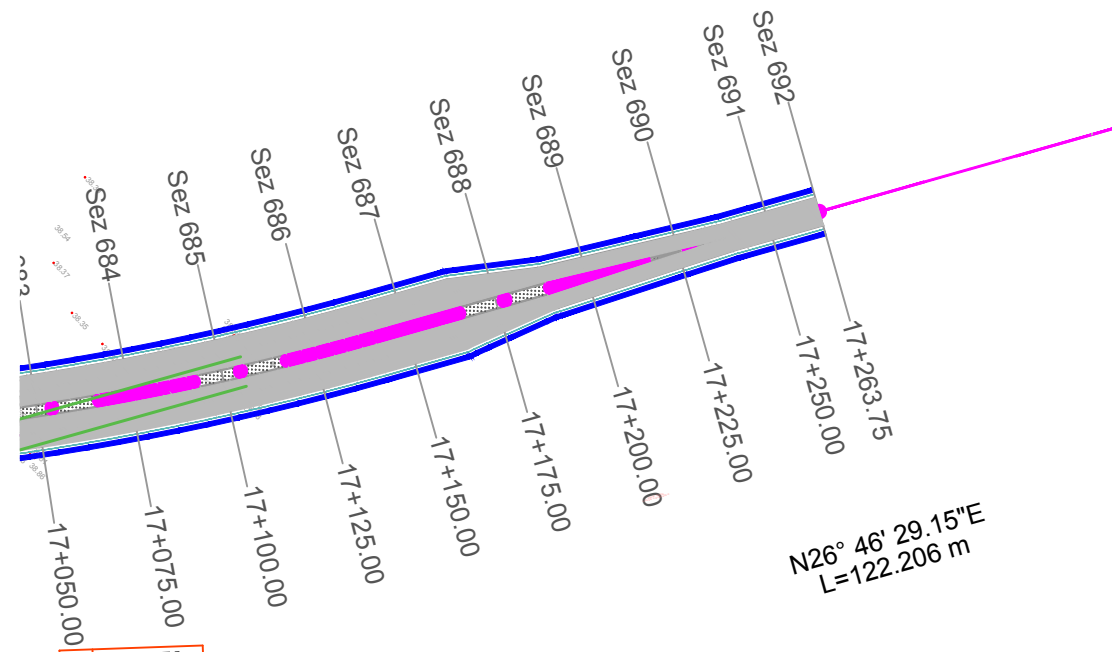
750
A 13d21' 5
T 87. 86
SV 174. 93
Bs 5. 13

C1	E 38726
	N 462866

LEGJENDE

- IZOIPSE
- VEPRA ARTI
- OBJEKTE EKZISTUES
- RRUGA EZISTUESE
- AKSI I RRUGES
- KUNETA
- BANKINA








PLANIMETRIA E PERGJITHSHME



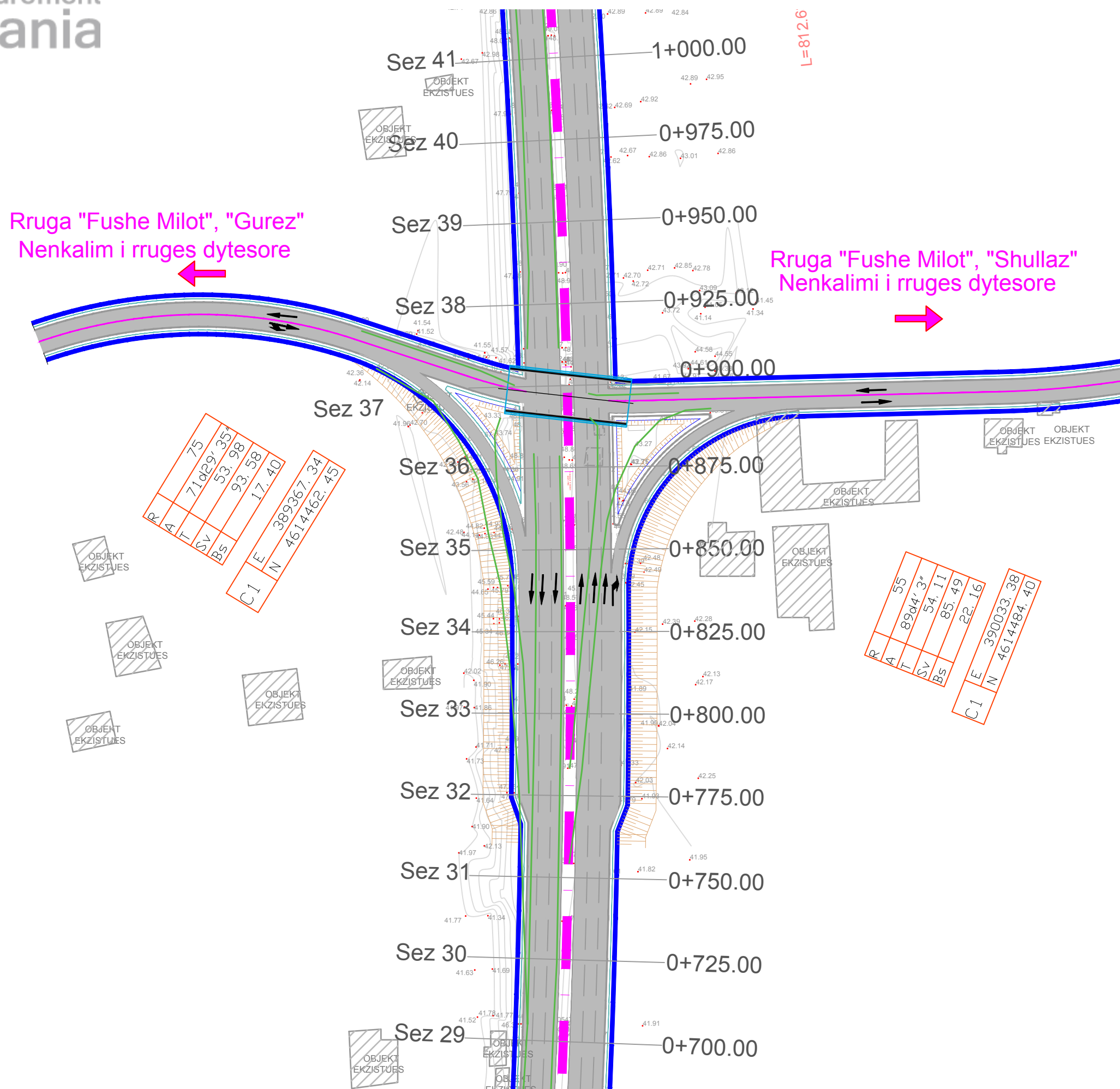
R	750
A	13d21' 50"
T	87.86
Sv	174.93
Bs	5.13

C1	E	387266.91
	N	4628665.92

LEGJENDE

-  IZOIPSE
-  VEPRA ARTI
-  OBJEKTE EKZISTUES
-  RRUGA EZISTUESE
-  AKSI I RRUGES
-  KUNETA
-  BANKINA

PLANIMETRIA E NYJEVE



PLANIMETRIA E NYJEVE

Rruge Ekzistuese
Zone Komunitare Shenkoll

Rruge Ekzistuese
Burgu i Shenkollit

Rruge Sekondare

Shenkoll

Rruge Sekondare

Tirane

Shenkoll
Iate 1

Nyja Shenkoll-Zejmen
Nenkalimi i rruges dytesore Shenkoll-Zejmen

Lezhe

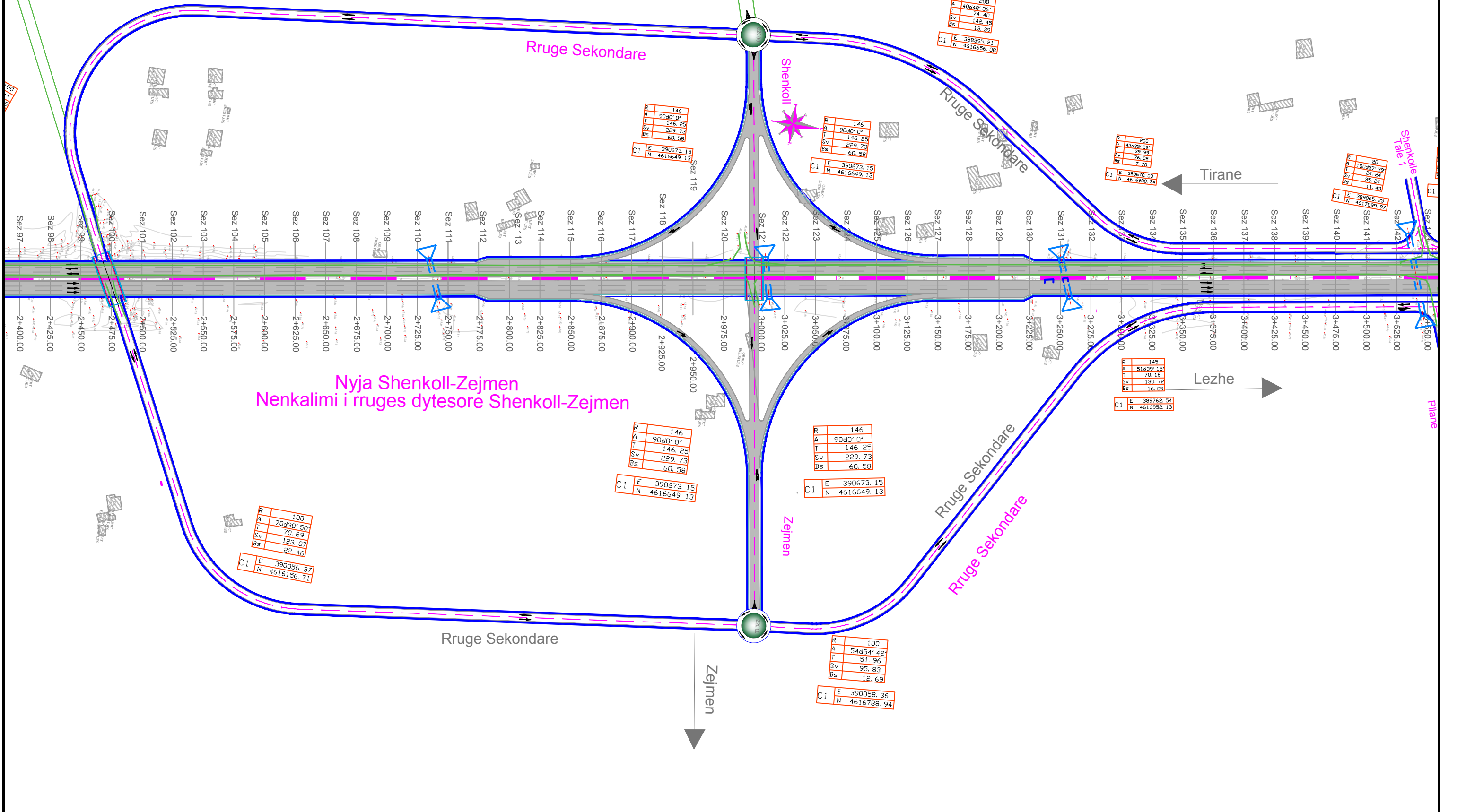
Rruge Sekondare

Zejmen

Rruge Sekondare

Zejmen

Plane



R	146
A	90d0' 0"
T	146.25
Sv	229.73
Bs	60.58
C1	E 390673.15
	N 4616649.13

R	146
A	90d0' 0"
T	146.25
Sv	229.73
Bs	60.58
C1	E 390673.15
	N 4616649.13

R	200
A	40d48' 36"
T	74.40
Sv	142.45
Bs	13.39
C1	E 388395.21
	N 4616656.08

R	200
A	43d35' 29"
T	29.27
Sv	76.08
Bs	7.70
C1	E 388670.03
	N 4616900.34

R	60
A	100d52' 39"
T	24.24
Sv	35.24
Bs	11.43
C1	E 389065.25
	N 4617092.97

R	146
A	90d0' 0"
T	146.25
Sv	229.73
Bs	60.58
C1	E 390673.15
	N 4616649.13

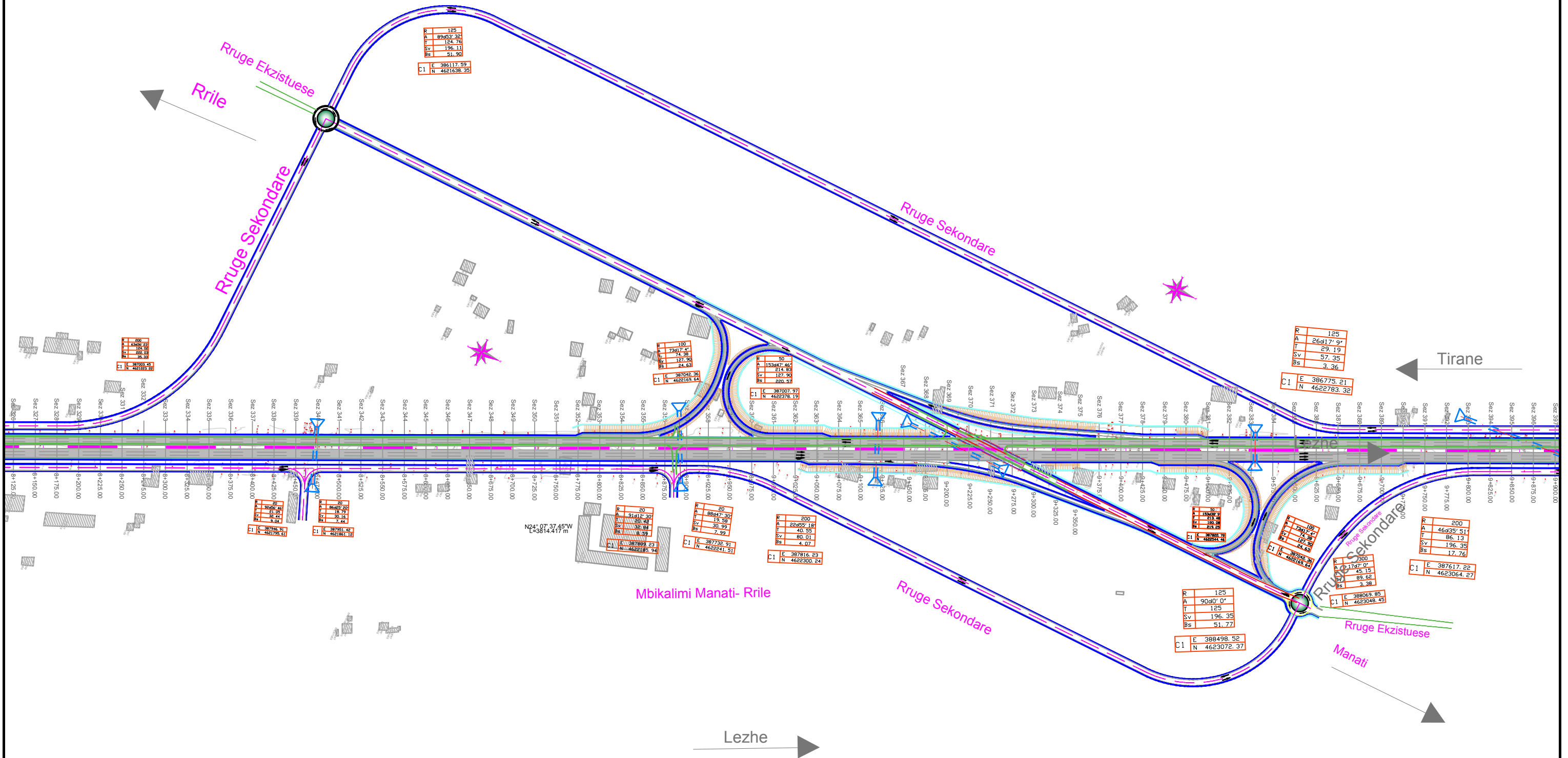
R	146
A	90d0' 0"
T	146.25
Sv	229.73
Bs	60.58
C1	E 390673.15
	N 4616649.13

R	145
A	51d39' 15"
T	70.18
Sv	130.72
Bs	16.09
C1	E 389762.54
	N 4616952.13

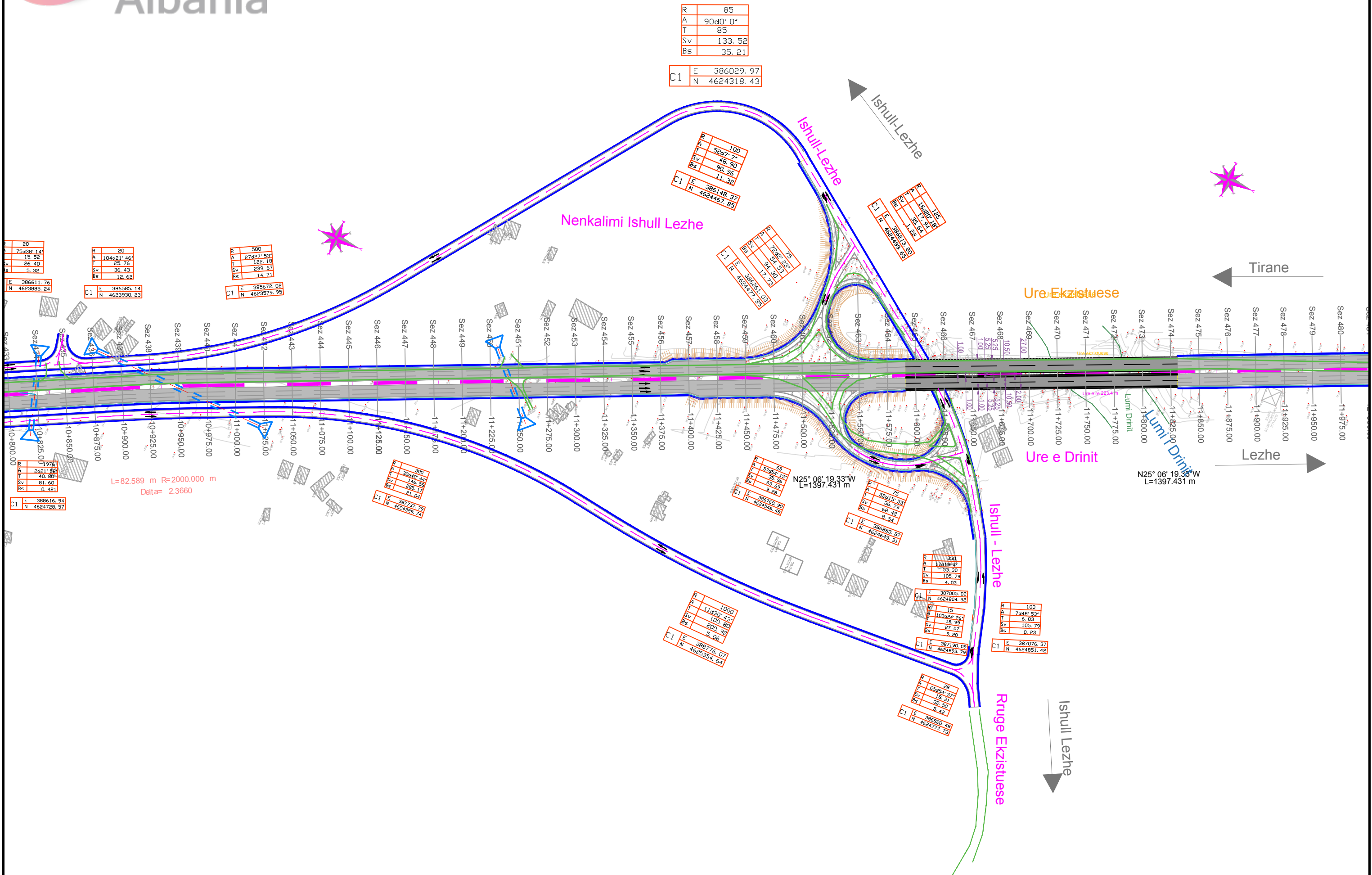
R	100
A	70d30' 50"
T	70.69
Sv	123.07
Bs	22.46
C1	E 390056.37
	N 4616156.71

R	100
A	54d54' 42"
T	51.96
Sv	95.83
Bs	12.69
C1	E 390058.36
	N 4616788.94

PLANIMETRIA E NYJEVE



PLANIMETRIA E NYJEVE



PLANIMETRIA E NYJEVE

NENKALIMI I RUGES SEKO
NYJA E LEZHES SEKO

K	A	205.25
L	A	77450.24
S	V	230.24
B	S	40.12
C	I	84.24
N		
F		388108.30
N		465632.33

K	A	136
L	A	36917.14
S	V	251.74
B	S	531.71
C	I	93.19
N		
F		385428.24
N		465734.95

K	A	500.00
L	A	12399.08
S	V	55.34
B	S	1133.33
C	I	32.82
N		
F		385262.13
N		465398.95

